


































Attachment 3: Mapping Colour and Symbology Demonstration







Zone Maps

-  Northpower Critical Overhead Lines CEL
-  Northpower Critical Underground Lines CEL
-  Multi Title Site
-  Rescue Helicopter Flight Path
-  Designation
-  Rural (Urban Expansion) Zone
-  Rural Living Zone
-  Rural Production Zone
-  Rural Village Centre Sub-Zone
-  Rural Village Industry Sub-Zone
-  Rural Village Residential Sub-Zone
-  Strategic Rural Industries Zone
-  Fonterra Kauri Milk Processing SRIE – Ancillary Irrigation Farms
-  Marsden Primary Centre
-  Ruakaka Equine Zone
-  Papakāinga Rule PKA 1.5.1 indicative only, Maori Land Court data
-  City Centre Zone
-  Mixed-use Zone
-  Waterfront Zone
-  Commercial Zone
-  Local Centre Zone
-  Neighbourhood Centre Zone
-  Shopping Centre Zone
-  Light Industrial Zone
-  Heavy Industrial Zone
-  Large Lot Residential Zone
-  Low-density Residential Zone
-  General Residential Zone
-  Medium-density Residential Zone
-  Airport Zone
-  Hospital Zone
-  Port Zone
-  Precinct
-  Open Space Zone
-  Sport and Active Recreation Zone
-  Conservation Zone

Resource Areas Maps

-  Heritage Trees
-  Heritage Buildings, Sites & Objects
-  Sites of Significance to Maori
-  Strategic Road Protection Areas
-  Esplanade Priority Area
-  Runway
-  Air Noise Boundary
-  Outer Control Boundary
-  Coastal Hazard 1
-  Coastal Hazard 2
-  Indicative Road
- Road hierarchy**
-  National
-  Regional
-  Arterial
-  Primary Collector
-  Secondary Collector
-  Access
-  Low Volume
-  Uncategorised
-  Flood Susceptible Areas
-  Mining Hazard Area 1
-  Mining Hazard Area 2
-  Mining Hazard Area 3
-  Scheduled Historic Area
-  Helicopter Hovering Area
-  QRA Quarrying Resource Area
-  QRA Mining Area
-  QRA Buffer Area
-  QRA 500m Indicative Setback
-  Goat Control Areas
-  Coastal Area
-  Outstanding Natural Feature
-  Outstanding Natural Landscape

All Maps

-  Northpower Tower CEL-Cat1
-  National Grid Tower
-  Northpower Overhead Critical Line Cel-Cat1
-  National Grid Line
-  Coastline
-  Coast, rivers and streams

Approach and Deployment Flightpath for Rescue Helicopter operating from the St John Ambulance Station on Western Hills Drive (SH 1). The flightpath and adherence to it is administered by the Civil Aviation Authority.

Coastline indicates the mean high water springs (MHWS), which also indicates the jurisdictional boundary between the Northland Regional Council and the Whangarei District Council.

Transpower New Zealand makes no representations about the suitability of any information supplied to Whangarei District Council for any purpose. All intellectual property rights in this Database layer and the data in it belong exclusively to Transpower. While all reasonable efforts have been made to ensure that up-to-date information is provided to Whangarei District Council, Transpower New Zealand accepts no responsibility for any errors, omissions or inaccuracies in the information.

Whangarei District Council also holds other land hazard information.

(C) Crown Copyright Reserved.



WHANGAREI DISTRICT COUNCIL RECOMMENDED PLANNING MAP

Map Legend