







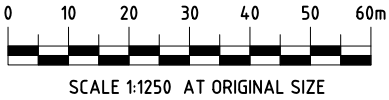


PLAN  
SCALE 1:1250 (A3), 1:625 (A1)

KEY:

-  PROPOSED RAUMANGA SHARED PATH (100mm 25MPa CONCRETE WITH BLACK OXIDE )
-  PROPOSED CONCRETE PATH
-  PROPOSED RAISED PLATFORM
-  PROPOSED TRAFFIC ISLAND
-  EXISTING CARPARK TO BE REMOVED
-  EXISTING BOUNDARY
-  EXISTING PATH
-  STREET NUMBER

CARPARKING SPACE REMOVAL SUMMARY	
CENTRAL AVE	57
FIRST AVE	3
SECOND AVE	7
THIRD AVE	5
TOTAL	72



NOTES

- ① EXTREME CAUTION SHOULD BE TAKEN DURING EXCAVATIONS.

② THE CONTRACTOR SHALL CHECK FOR AND BE RESPONSIBLE FOR ALL UNDERGROUND AND/ OR OVERHEAD SERVICES.

③ ALL SETTING OUT TO BE CONFIRMED ON SITE WITH THE ENGINEER PRIOR TO COMMENCEMENT OF CONSTRUCTION WORK.

④ ALL WORK TO BE CARRIED OUT IN ACCORDANCE WITH WDC ENVIRONMENTAL ENGINEERING STANDARDS.
- ⑤ DO NOT SCALE DRAWING.

⑥ NOMINAL SCALE IS SHOWN FOR A3 SIZE UNLESS SHOWN OTHERWISE.

⑦ COORDINATES IN TERMS OF NZTM GEODETIC 2000 DATUM.

⑧ LEVELS IN TERMS OF MEAN SEA LEVEL ONE TREE POINT DATUM.

⑨ AERIAL PHOTOGRAPHY AND LAND PARCEL INFORMATION SOURCED FROM LAND INFORMATION NZ (LINZ) UNLESS STATED OTHERWISE.

1 ISSUED FOR PUBLIC NOTIFICATION		11.2.22
AMENDMENT	APPROVED	DATE

	BY	CHECKED	DATE
DESIGN	BWP		2.22
DRAWN	BWP		2.22
SURVEYED			
APPROVED			
COPYRIGHT: This drawing must not be copied stored or reproduced by any means without the written permission of JAS CIVIL Ltd. Do not scale drawing. Check all dimensions on site before construction			

JAS CIVIL Ltd	
CLIENT	

TITLE PROPOSED LAYOUT - CENTRAL AVE			
PLAN			
STATUS	CONSULT	LOCAL AUTHORITY REF:	
SCALE	SHOWN	PLOT DATE	JOB 2018-CONSULT
		SHEET 05	REVISION 1