



# ***Dog Management Policy***

## **2024**



# Contents

Introduction .....3

Registration and enforcement .....7

Responsible dog ownership .....10

Dog access rules ..... 11

Schedule 1 .....13

Schedule 2 .....14

Appendix 1 .....39

# Introduction

## 1. Purpose

- 1.1 To provide for the needs of dogs and their owners in a way that also protects the community and wildlife.
- 1.2 To achieve this purpose, the Policy aims to:
  - a. minimise the problems caused by dogs; and
  - b. protect dogs from harm and ensure their welfare; and
  - c. provide opportunities for owners to take their dogs into public places.

## 2. Interpretation

- 2.1 Any word used in this Policy that is not included in clause 2.2 below and which is defined in section 2 of the Dog Control Act 1996, has for the purposes of this Policy, the same meaning as in section 2 of the Act.
- 2.2 In this Policy, unless the context otherwise requires —

**Access way** has the meaning given by section 315 of the Local Government Act 1974.

**Act** means the Dog Control Act 1996.

**Authorised Officer** means a Whangarei District Council staff member or a Council authorised contractor in charge of a public place.

**Beach** means and includes the following:

- a. the foreshore as defined by section 2 of the Resource Management Act 1991
- b. the inter-tidal zone above mean low water springs
- c. any adjacent area that can reasonably be considered part of the beach environment including areas of sand, pebbles, shingle, dunes or coastal vegetation and includes the adjacent coastal marine.

**Bylaw** means the Whangarei District Council Dog Control Bylaw 2024.

**Cemetery** means any land or premises for the burial and/or cremation of the dead and includes a closed cemetery and urupā.

**Control** in relation to a dog, means that the owner is able to obtain an immediate and desired response from the dog.

**Council** means Whangarei District Council, including any person or committee delegated to act on its behalf in relation to this Policy.

**Council-controlled public place** means all public places owned or managed by Whangarei District Council.

**District** Means the area administered by Council as defined in Part 2 of Schedule 2 of the Local Government Act 2002

**Dangerous dog** means a dog that has been classified as a dangerous dog under section 31 of the Act.

**Footpath** has the meaning given by section 315 of the Local Government Act 1974.

**Foreshore** has the meaning given by section 2 of the Resource Management Act 1991.

**Menacing dog** means a dog that has been classified as a menacing dog under section 33A of the Act.

**Neutered dog** has the meaning given by section 2 of the Act.

**Owner** has the meaning given by section 2 of the Act.

**Park/Reserve** means any land vested in or administered by Council under the provisions of the Reserves Act 1977; and/or any park, domain or recreational area under the control or ownership of Council.

**Playground** means a developed outdoor area that contains children's play equipment or objects, and includes a skatepark.

**Policy** means this policy, being the Whangarei District Council Dog Management Policy 2024.

**Premises** means any land, dwelling, storehouse, warehouse, shop, cellar, yard, building, or part of the same, or enclosed space separately occupied. All lands, buildings and places adjoining each other and occupied together are deemed to be the same premises.

**Private way** has the meaning given by section 315 of the Local Government Act 1974.

**Public place** has the meaning given by section 2 the Act.

**Road** has the meaning given by section 315 of the Local Government Act 1974 except that where a road is adjacent to a park, and the land within the road and park is developed in an integrated way, the common boundary between the road and park will be reduced or extended to:

- a. a line parallel to the road that follows any physical separation between the road and park (e.g. fence or bollards); or
- b. where no physical separation exists, a line parallel to the road that follows the edge of the road carriageway, footpath or cycle track that is closest to the centre of the park.

**Sports field** means any area developed or marked out, for example those used for soccer, rugby, or rugby league, artificial turf, sports range, sports park or velodrome.

**Skatepark** means a purpose-built recreational environment made for skateboarding, BMXing, rollerblading, roller skating or scootering, and includes pump tracks.

**Service lane** has the meaning given by section 315 of the Local Government Act 1974.

**Working dog** has the meaning given by section 2 of the Act.

### 3. *Related information*

- 3.1 Related information and links to webpages do not form part of this Policy and may be inserted, changed or removed without any formality.

## 4. Relationship between the Policy and the Bylaw

- 4.1 Under the Dog Control Act 1996 (the Act), Council is required to develop a Policy on Dogs (the Policy) and may make a bylaw (the Bylaw) to implement the Policy. A bylaw cannot be inconsistent with the Policy. Dog owners who do not comply with the Act or the Bylaw may be subject to enforcement action.

The broad purpose of the Act is to—

- a. provide for the care and control of dogs; and
- b. address issues relating to damage caused by dogs.

The purpose of the Policy and Bylaw is to provide for matters specified in the Act that must be included, as well as a range of additional matters that Council may include if deemed necessary or appropriate.

The Policy and Bylaw do not duplicate any provisions of the Act, but align with it to provide a comprehensive framework of rules for the District.

However, to assist in understanding, this Policy contains related information and links to webpages regarding relevant provisions of the Act or to assist in other ways. This information does not form part of this Policy and may be inserted, changed or removed without any formality.

The approaches and requirements of the Policy and Bylaw can be summarised as follows:

Document	Purpose	What the document covers
Dog Management Policy	<p>Required to have regard to:</p> <ul style="list-style-type: none"><li>• minimising danger, distress and nuisance</li><li>• restricting uncontrolled access to public places that are frequented by children</li><li>• the use of streets and public amenities without fear of attack or intimidation by dogs</li><li>• the exercise and recreational needs of dogs and their owners.</li></ul>	<ul style="list-style-type: none"><li>• Nature and application of the Bylaw.</li><li>• Fees and charges relating to dogs.</li><li>• General dog access rules, including default dog access rules.</li><li>• Specific areas where dogs are prohibited, either at all times or during specific dates and times.</li><li>• Specific areas where dogs must be on-leash, either at all times or during specific dates and times.</li><li>• Specific areas where dogs are allowed off-leash.</li><li>• Specific designated dog exercise areas.</li><li>• Requirements for menacing dogs.</li><li>• Council's and dog owners' obligations.</li></ul>

Document	Purpose	What the document covers
Dog Control Bylaw	To provide adequate opportunities to fulfil the exercise, recreational and socialisation needs of dogs and their owners while minimising any danger, distress or nuisance caused by dogs.	<ul style="list-style-type: none"> <li>• Clauses to give effect to the dog access rules contained in the Policy for enforcement purposes.</li> <li>• Temporary changes to the dog access rules.</li> <li>• Requirements to pick up dog faeces.</li> <li>• Rules for dogs on heat and dogs with infectious diseases.</li> <li>• Requirements to neuter uncontrolled dogs.</li> <li>• Requests to review a menacing dog classification.</li> <li>• Enforcement, offences and penalties.</li> </ul>

### ***Related information about the Dog Management Policy***

Section 10(5)(a) of the Act requires Council to identify any land within the District that is included in a controlled dog area or open dog area under section 26SZ of the Conservation Act 1987.

This relates to land that is under the control of the Department of Conservation and where the Department has by gazette notice declared the land to be a controlled dog area or an open dog area. This information is provided in Appendix 1 of this Policy.

## **5. Fees and charges relating to dogs**

- 5.1 Section 37 of the Act sets out what matters Council may set fees for in relation to its dog control activities. Council's fees and charges are reviewed through the Long Term Plan and Annual Plan processes under the Local Government Act 2002.
- 5.2 Dog registration fees will be set through the processes detailed in clause 5.1 and in accordance with the following provisions—
  - a. fees for neutered dogs will be set at a lower rate than the standard registration fee:
  - b. fees for working dogs (excluding disability assist dogs) will be set at a lower rate than the standard registration fee:
  - c. fees for disability assist dogs as defined in Schedule 5 of the Act will not be charged:
  - d. fees for the first registration of puppies will be charged on a pro-rata monthly rate.

### ***Related information about fees and charges for dogs***

Section 32 of the Act requires fees for dangerous dogs to be set at 150% of the standard dog registration fee.



# Registration and enforcement

## 6. What will Whangarei District Council do?

- 6.1 Council will provide registration administration services including—
  - a. maintaining a record of all dogs registered in the District, including those classified as dangerous or menacing;
  - b. maintaining a record of probationary and disqualified owners;
  - c. informing and educating dog owners through the registration process;
  - d. following up on non-registered dogs and non-compliance with the Bylaw or the Act.
- 6.2 Council will provide dog compliance and enforcement activities to proactively use Council's powers under the Act to—
  - a. seize and hold dogs that are a threat to public safety or where concerns regarding a dog's welfare are identified;
  - b. classify dogs identified as menacing or dangerous as defined in the Act;
  - c. classify and disqualify owners as necessary by applying the processes set by sections 21 and 25 of the Act;
  - d. provide services that promote responsible dog management, including but not limited to investigating and resolving dog-related issues.

### **Related information on dangerous dogs**

#### **In accordance with sections 31 and 57A of the Act, Council must classify a dog as dangerous where—**

- a. the owner of the dog has been convicted of an offence because the dog rushed at or startled any person, animal or vehicle in a manner that caused, or was likely to cause a vehicle accident or to endanger, injure or kill a person; or
- b. the dog is considered on reasonable grounds to be a threat to the safety of any person, stock, poultry, domestic animal or protected wildlife, based on sworn evidence of aggressive behaviour; or
- c. the owner admits in writing that the dog poses a threat to the safety of any person, stock, poultry, domestic animal or protected wildlife.

#### **When a dog is classified as dangerous—**

- a. ownership of the dog cannot change without consent from Council;
- b. the dog maintains its classification no matter where it lives in New Zealand;
- c. the dog must be:
  - i. neutered within one month of receipt of the classification; and
  - ii. microchipped within two months of the date of classification; and
  - iii. muzzled in any public place or private way except when confined in a vehicle or cage; and
  - iv. kept within a securely fenced portion of the dog owner's property that provides dog-free

access to at least one door of all dwellings on the property; and

- v. controlled on a leash in any public place or private way (except when in a designated dog exercise area).

Dog owners that fail to comply with the above requirements may be subject to a fine under the Act.

Regulation 12 of the Animal Welfare (Care and Procedures) Regulations 2018 includes provisions for the safe use of muzzles. Failure to comply with the regulation is an offence.

## **7. *What does Whangarei District Council expect of dog owners?***

- 7.1 Dog owners are expected to—
- a. register their dog(s); and
  - b. microchip their dog(s); and
  - c. neuter their dog(s) if required; and
  - d. meet the requirements of dogs classified as dangerous or menacing under the Act (section 32 and section 33E); and
  - e. meet the requirements of a classified, probationary or disqualified owner under the Act (section 21 and section 25).

## **8. *Classification of menacing dogs under section 33C of the Act***

- 8.1 Due to the visual similarities between American Staffordshire Terriers and Pitbull Terriers, Council will classify all American Staffordshire Terriers as menacing, unless—
- a. the owner provides a certificate of ownership issued by Dogs New Zealand which indicates the dog's pedigree and has the dog's microchip number recorded on the certificate; or
  - b. the owner provides a DNA certificate indicating that American Staffordshire Terrier is the predominant or largest percentage of the breed makeup.

### ***Related information about American Staffordshire Terriers***

The Act requires all dogs of the breeds or types listed in Schedule 4 of the Act to be classified as menacing. Schedule 4, Part 2 lists the American Pitbull Terrier as a type of dog. It is generally accepted that the visual characteristics of an American Staffordshire Terrier are similar to that of an American Pitbull Terrier.



## 9. *Neutering of Menacing Dogs*

- 9.1 Council requires all dogs that have been classified as menacing to be neutered within one month of receipt of the classification.
- 9.2 A dog classified as menacing maintains its classification no matter where it lives in New Zealand. The requirements of clause 9.1 apply to dogs classified by any other council and registered with Whangarei District Council.
- 9.3 Council may defer the requirement to meet clause 9.1 above—
  - a. in accordance with section 33E(1)(b)(ii) of the Act:
  - b. where the owner of the dog classified as menacing lodges an objection in accordance with the requirements of the Act. If Council decides to retain the menacing classification, the dog must be neutered within one month of receipt of this decision:
  - c. where additional enforcement actions or proceedings are being taken by Council against the owner of the dog because of the actions that resulted in the classification being made under section 33A(1) of the Act. Council reserves the right to request a menacing dog to be neutered on the completion of any such proceedings and within one month of Council notifying the dog owner of this request.

### ***Related information on menacing dogs***

#### **Council must classify a dog as menacing where—**

- a. it has not been classified as dangerous; and
- b. the dog may pose a threat to the safety of any person, stock, poultry, domestic animal or protected wildlife, because of—
  - i. any observed or reported behaviour of the dog;
  - ii. any characteristics typically associated with the dog's breed or type;
  - iii. if the dog belongs wholly or predominantly to one or more of the breeds or types listed in Schedule 4 of the Dog Control Act 1996.

#### **The owner of a dog classified as menacing must ensure the dog is—**

- a. neutered within one month of receipt of the classification; and
- b. microchipped within two months of the date of the classification; and
- c. muzzled in any public place or private way except when confined in a vehicle or cage.

Dog owners that fail to comply with the above classification requirements may be subject to a fine under the Dog Control Act 1996.

Regulation 12 of the Animal Welfare (Care and Procedures) Regulations 2018 includes provisions for the safe use of muzzles. Failure to comply with the regulation is an offence.

## 10. *What is covered by the Dog Control Bylaw 2024?*

- 10.1 Owners of dogs classified as menacing due to the behaviour of the dog are encouraged to undertake steps to improve the behaviour of the dog to be eligible to have the classification of the dog reviewed.

# Responsible dog ownership

## 11. What will Whangarei District Council do?

- 11.1 Council will provide services that support the promotion of responsible dog management, including—
- encouraging educational opportunities to promote the purposes of the Policy and Bylaw from time to time;
  - promoting the welfare of dogs, as stated in the Code of Welfare: Dogs, the Animal Welfare (Care and Procedures) Regulations 2018 and Animal Welfare Act 1999. This includes, but is not limited to, providing sufficient food, water, shelter and care;
  - providing services that promote responsible dog management, including investigating and resolving complaints and other dog-related issues;
  - working to change attitudes and behaviours of irresponsible dog owners and, where appropriate, penalising irresponsible dog owners.

### **Related information about the Code of Welfare: Dogs, the Animal Welfare (Care and Procedures) Regulations 2018 and the Animal Welfare Act 1999**

The Ministry of Primary Industries is responsible for administering the Animal Welfare Act 1999 and the associated Regulations and Codes.

The Code of Welfare: Dogs establishes minimum standards for the care and management of dogs. There are also housing requirements under the Regulations specific to dogs.

While not directly enforceable, failure to meet a relevant minimum standard in the Code of Welfare: Dogs may be used as evidence to support prosecution under the Animal Welfare Act 1999.

## 12. What does Whangarei District Council expect of dog owners?

- 12.1 Dog owners are expected to—
- know and comply with the rules concerning the management of their dog(s); and
  - be responsible for their dog's behaviour; and
  - provide proper care and attention to their dog(s), including providing sufficient food, water, shelter and adequate exercise, as defined by the Animal Welfare Act 1999 and Act; and
  - consider neutering their dog(s) as early as possible under guidance from a vet; and
  - ensure their dog does not leave their property by itself; and
  - take all reasonable steps to ensure their dog does not cause a nuisance to any other person. Be particularly vigilant near children and closely supervise interaction; and
  - appropriately remove and dispose of their dog's faeces; and
  - always keep their dog under control.

## 13. What is covered by the Dog Control Bylaw 2024?

- 13.1 When in a public place or premises, dog owners must ensure the immediate removal and disposal of their dog's faeces in a way that does not cause nuisance.
- 13.2 Dog owners may be required to neuter their dog, if the dog has been found to be uncontrolled more than once in a 12-month period.

### **Related information about Bylaw breaches**

Owners who do not comply with the above are in breach of the Bylaw and may be subject to enforcement action.

## **Dog access rules**

## 14. What will Whangarei District Council do?

- 14.1 Council will provide dog access rules in the Bylaw that are comprehensive, consistent, easy to understand and comply with the following dog access principles:
  - a. recognise dog owners as legitimate users of public places and that dog access to these places is essential for dog welfare:
  - b. integrate, where practicable, dog owners and their dogs with other users of public places:
  - c. provide opportunities for dog owners to take their dog(s) to public places that are accessible, desirable, and provide diversity of experience for both the dog and owner:
  - d. promote safe interaction between dogs and people using public places to ensure that dogs do not injure, endanger, intimidate or otherwise cause distress to any person, in particular children and vulnerable adults:
  - e. manage conflict between dogs and protected wildlife, native flora, livestock, poultry, domestic animals and property.
- 14.2 When making decisions regarding any changes to a dog access rule on parks or beaches, Council will consider the matters provided in 14.1 above.
- 14.3 Council will provide information to dog owners via signage and Council's website that is comprehensive, easy to understand, and up to date.
- 14.4 Council will maintain rules on dog access in public places and private ways as per Schedules 1 and 2 of this Policy.

The types of dog access rules provided in Schedules 1 and 2 are—

- a. default dog access rules, to ensure there is a rule applied to all public places in the District where the rules provided in (b) to (f) below, and as detailed in Schedule 2, do not apply:
- b. on-leash: a place shared with other users, where dogs must be on a leash and under control at all times:
- c. prohibited: a place where dogs are not permitted to be, and other users have priority:
- d. off-leash: a place shared with other users, where dogs may be off a leash but must still be

under control at all times:

- e. designated dog exercise area: a place where dog owners are the priority user. Dog owners may take their dogs off a leash, including dangerous dogs, but they must be under control at all times:
- f. summer season rules: a place shared with other users where the dog access rules will be different depending on the time of day during the summer season. This is to minimise the conflict between dogs and other users of the space during peak hours.

14.5 From time to time, Council may make temporary changes to the dog access rules in Schedules 1 and 2 in relation to—

- a. leisure and cultural events (including dog friendly events):
- b. the protection of wildlife vulnerable to dogs:
- c. the protection of flora vulnerable to dogs:
- d. pest control in any park and/or beach:
- e. other circumstances of a similar nature.

## **15. What does Whangarei District Council expect of dog owners?**

15.1 Dog owners are expected to—

- a. respect other people's personal space and be aware that public places are for everyone's enjoyment and not everyone is fond of dogs; and
- b. know when their dog must be on a leash and always carry a leash in public; and
- c. keep their dog under control at all times in public places, including putting their dog on a shortened leash, even in off-leash areas if their dog is likely to ignore their commands; and
- d. make reasonable efforts to determine and comply with the dog access rule that applies at a park or on a beach before taking their dog(s) into the area; and
- e. ensure any female dog in season or a dog with a contagious disease does not enter or remain in any public place unless—
  - i. the dog is confined in a vehicle or cage for the purposes of transportation; or
  - ii. the owner of the dog has the permission of the occupier or person controlling the public place and complies with any reasonable conditions imposed.

## **16. What is covered by the Dog Control Bylaw 2024?**

- 16.1 Owners must exercise their dog(s) in locations and/or ways that are consistent with the dog access rules. This includes ensuring their dog is under control on-leash, off-leash or in a designated dog exercise area as specified.
- 16.2 Dog owners must ensure that their dog is kept under control in public places and private ways.
- 16.3 The ability to make temporary changes to dog access rules.
- 16.4 Exemptions for working dogs from being prohibited in any areas.

### **Related information about Bylaw breaches**

Owners who do not comply with the above are in breach of the Bylaw and may be subject to enforcement action.

# Schedule 1

## 1. General dog access rules

The general dog access rules listed in Schedule 1 always apply, regardless of any rule stated in Schedule 2.

For example, if a park is listed as an off-leash area in Schedule 2 but the park has a playground, dogs are still prohibited on the playground.

### ***Playgrounds and skateparks under the control of Council***

Dogs are prohibited on all playgrounds and skateparks at all times and must be under control on a leash in the vicinity of all playgrounds and skateparks.

### ***Sports fields under the control of Council***

Dogs are prohibited on all sports fields at all times and must be kept under control on a leash in the vicinity of any sports field.

### ***Council cemeteries***

Dogs are prohibited from all Council-controlled cemeteries, unless:

- a. permission is obtained from an Authorised Officer; or
- b. signage indicates dogs are allowed, provided that the person who is accompanying the dog complies with any reasonable conditions imposed by Council in relation to the dog.

## 2. Default dog access rules

Unless otherwise stated in Schedule 2, the following default rules apply:

- 2.1 Dogs must be under control on a leash in all Council-controlled public places where there are no physical restrictions to access (such as fences or other indoor facilities). This includes—
  - a. all formed public roads (including any street, highway, access way, service lane, and any footpath, cycle track, shared path, bus stop and berm within the boundaries of the road);
  - b. private ways;
  - c. Council-controlled car parks;
  - d. Council-controlled boating areas (including any wharf, jetty, boat ramp or boat marshalling area).
- 2.2 Dogs are prohibited in all Council-controlled public places with restricted access (such as fenced sports stadiums and libraries), unless—
  - a. permission is obtained from an Authorised Officer; or
  - b. there is official Council signage which indicates dogs are permitted.
- 2.3 Where dog access is permitted under 2.2, dog owners must comply with any reasonable conditions imposed in relation to their dog(s).
- 2.4 Dogs are prohibited in all Council-controlled water supply or stormwater treatment areas that are generally accessible to the public unless there is official Council signage which indicates

dogs are permitted.

- 2.5 Dogs must be under control on a leash in all other public places not under the control of Council (such as cafes, shopping malls, school grounds, non-Council cemeteries and urupā), unless—
- there is signage indicating that dogs are prohibited; or
  - the person in charge of the place states that dogs are prohibited and requests the dog to be removed.
- 2.6 The summer season rule that applies to any area specified in Schedule 2 is:
- Time: 9am to 5pm.
  - Season: 20 December to 31 January.

## Schedule 2

### Location-specific dog access rules

#### **Related information about Schedule 2**

To assist understanding, maps have been provided as related information for some of the areas listed in the following sections. In each case a map reference number is provided. The maps can be found at the end of Schedule 2.

### **1. Dogs are allowed under control off a leash in designated dog exercise areas**

The following areas are designated dog exercise areas:

Area	Location
William Fraser Memorial Park on Pohe Island	Fenced area southeast of David Culham Drive
William Fraser Memorial Park on Pohe Island	Fenced area opposite carpark off Pohe Island Road



## 2. *Dogs are allowed under control on a leash*

- 2.1 The default on-leash rule in Schedule 1 applies to all parks and reserves in the District unless a different rule, either for the entire park or a section of the park, is provided for in Schedule 2.

However, to assist understanding, the list below of key parks and reserves in the District is provided as related information, but does not constitute the complete list of parks and reserves where dogs must be on a leash. This list may be updated at any time without formality.

<b><i>Related information</i></b>	
<b>Location</b>	<b>Map #</b>
Abbey Caves	
Albany Road Reserve	
Barge Park – all areas not listed elsewhere in Schedule 2	01
Biller Road Walkway	
Cafler Park	
Cookson Park	
Fishbone Park	
Fitzpatrick Reserve	
Headland Park	
King Street Park, Hikurangi	
Kitemaunga Avenue Reserve	
Korau Road Reserve – all areas not listed elsewhere in Schedule 2	10
Lake Waro	
Laurie Hall Park	
Lockheed Place Reserve	
Limeburners Creek Walkway – all areas not listed elsewhere in Schedule 2	11
Mair Park – all areas not listed elsewhere in Schedule 2	12
Marina Reserve Tutukaka	
Nixon Street Park	
Otangarei Central Reserve	
Potter Park	
Puriri Park Reserve	
Raumanga Valley Scenic Reserve – all areas not listed elsewhere in Schedule 2	23
Resolution Place/Endeavour Place Reserve	
Sherwood Park	
Tarewa Park – all areas not listed elsewhere in Schedule 2	24

Location	Map #
Tikipunga Library Reserve	
Totara Parklands – all areas not listed elsewhere in Schedule 2	26
Waipu Caves Reserve	
Wairau Drive Reserve	
William Fraser Memorial Park on Pohe Island – all areas not listed elsewhere in Schedule 1 or 2	11

2.2 Dogs are allowed under control on a leash on the following beach and foreshore areas:

Area	Location	Map #
Marsden Bay	Beach northwest of channel and beach and foreshore from channel southeastward to groyne	13
Marsden Point	Beach and foreshore from Northport at Ralph Trimmer Drive to Mair Road	03
Whananaki North	Rockell Bay – rocky outcrop to rocky outcrop	31
	Brookers Bay/Woolshed Bay – from the rocky outcrop at the northern end of Moureeses Bay northward to the northern outcrop at the northern end of Brookers Bay	31
Tutukaka Coast	Matapouri Estuary Reserve – boat launching area	14
	Ngunguru - Kauakarangi Bay sandspit (opposite Ngunguru School)	18

### 3. Dogs are allowed under control off a leash

3.1 On the following reserves/parks:

Location	Map #
Anzac Park	
Barge Park – main fields from road boundary to wetlands	01
Beazley Park	
Blacksmith's Creek Walkway – open grass area from beginning of walkway eastward to second bridge	13
Cairnfield House parklet	
Cairnfield Reserve	
Cobham Place Reserve	
Corks Road/Amber Drive reserve	
Deveron Reserve	12

Location	Map #
Elgin Place Reserve	
Gillingham Road - Waitaua Stream Reserve	
Hikurangi – open grass area immediately south of transfer station	
Hodges Park	
Korau Road Reserve – grass area beyond low fence	10
Lower Panorama Drive Reserve	
Mair Park – on the grass area on the western side of the river north of the footbridge and on connecting walkway to Deveron Reserve	12
Mander Park	
Moody Ave Reserve	
Nottingham Road Reserve	
Okara – Former Old Boys rugby grounds playing fields	
Panorama Drive Reserve (upper) – open grass area southeast of playground	
Pah Road Reserve	
Raumanga Valley Scenic Reserve – grass area west of playground	23
Raurimu Avenue Park	
Riverside Reserve	
Ross Street Park	
Shearwater Reserve	
Station Road Reserve	
Tamingi Street Reserve	
Tarewa Park – grass area at southwestern end of park beyond footpath	24
Tauroa Reserve	
Te Paka Reserve	
Tikipunga Sports Park – grass area off Ngunguru Road and grass area bordered by walkway and Hatea River	25
Totara Parklands - Wairau Drive/Harrison Drive – large grass area north of shared path	26
Waiarohia Reserve	
Waikaraka Beach Road grass area (road reserve)	27
Whale Tail Park/Kopipi Reserve	

### 3.2 On the following beach and foreshore areas:

Area	Location	Map #
Bream Bay	From Mair Road beach access southward to a line eastward from the eastern end of Taotahi Walk	04
	From boardwalk beach access point between 117 and 119 Bream Bay Dr southward to pedestrian access point at Uretiti Beach Conservation Campground	06
	From a line eastward of the southern boundary of the Uretiti Beach Conservation Campground southwards to the beach access point at the end of Tip Road	07
One Tree Point	Foreshore from Marsden Yacht Club southeastward to carpark area and foreshore access opposite 189 One Tree Point Road	19
Tutukaka Coast	Ngunguru - beach and foreshore area from south-eastern end of Kauakarangi Bay sandspit southeastward to the beginning of the Whangaumu lookout walkway	18
	Ngunguru Estuary - Village side - foreshore area from opposite public toilets northward to opposite shops	17
	Tutukaka Marina Beach	
Whananaki North	Foreshore area between boat ramps	29
Whangarei Heads	Waikaraka Beach Road foreshore area	27

## 4. Dogs are prohibited

### 4.1 On the following reserves/parks:

Location	Map #
AH Reed Park – excluding Hatea River Walkway - Elizabeth Track	
Barge Park – all wetland areas	01
Blacksmith's Creek Walkway – all wetland areas and walkway beyond second bridge	13
Coronation Scenic Reserve	
Dip Road Reserve (Kamo)	
Elgin Place Bush Reserve (Kamo)	
Granfield Place Reserve (Kamo)	
Kauri Mountain Reserve	

Location	Map #
Kauri Mountain Trail	
Kukupu Road Reserve (Matapouri)	
Magnolia Avenue Bush Reserve (Kamo)	
Matakohe/Limestone Island	
Maungatapere Bush Reserve	
McLeod Bay Reserve (opposite Fire Station)	
Mt Aubrey - Reotahi Walkway & Mt Aubrey Walkway	16
Neptune Drive Reserve (McLeod Bay)	
Parihaka Mountain Bike Park – all mountain bike trails	20
Parihaka Reserve	
Pukenui Forest	
Tutukaka Lighthouse Walk - Kukutauwhao Island	
Whale Bay/Matapouri Reserve	
Whananaki Coastal Walkway	
Whananaki Sandspit	29
Whangārei Quarry Gardens	

4.2 On the following beach and foreshore areas and wetlands:





Area	Location	Map #
Bland Bay/Whangaruru	Bland Bay Beach – northern end of beach southward to a line northeast of the northernmost point of Logan Nick Reserve	02
	From Waitapu Rock eastward to the western end of Tuparehuia Bay	02
Bream Bay	Princes Road foreshore area from one-way bridge on Ruakaka Beach Road northward to northern end of Princes Road boat ramp reserve	05
	Ruakaka Racecourse access point southward to end of accessible beach/foreshore at Ruakaka River	05
	Ruakaka River from one-way bridge on Ruakaka Beach Road northward along the foreshore around campground to northern pedestrian access point at Ruakaka Beach Reserve	05
	From Tip Road southward to Waipu River mouth.	07

Area	Location	Map #
Bream Head	From Urquhart Bay Road carpark southward around headland to southern end of Ocean Beach west of Moturaka and Tarakanahi Islands	08
Kauri Mountain	Kauri Mountain Beach, from Awarua Rock southward to rocky outcrop at northern end of Ocean Beach	09
Port Whangarei	Kioreroroa Road Wetlands/Limeburners Creek Walkway – all wetland areas not part of the walkway	11
Marsden Bay	Beach and foreshore area including wetlands from the groyne at Marsden Bay Beach eastward to Northport and southward to Papich Road	13
Mimiwhangata	From Parapahi Point southward to southern end of Ruatahi Islet	15
Tutukaka Coast	From the eastern end of Ngunguru River Reserve (DOC Reserve) eastward then northward around the sandspit and southward to southern side of Horahora River mouth	17
	Tutukaka Lighthouse walkway – beach and foreshore area between DOC reserve and Kukutauwhao Island	
Waipū	From accessible beach/foreshore area at Waipu River mouth southward to access track at northern end of campground	28
Whananaki	Whananaki Inlet	29
	Whananaki Sandspit foreshore	29
Whananaki North	From the northwestern end of Motutara Beach southeastward around the headland to the boat ramp on Whananaki Wharf Road	29
	Otamure Bay - from rocky outcrop at western end of Otamure Bay eastward to Andesite Point	30
Whangarei Heads	Beach and foreshore from end of Reotahi Road southward and eastward to the western end (but not including) little Munro Bay	16







## 5. A summer season rule applies

- 5.1 Dogs are allowed on all beach and foreshore areas in the Whangarei District, except for those areas provided for under sections 2.2, 3.2 and 4.2 of Schedule 2, subject to the following summer season rule:

Summer (20 December to 31 January)			Outside summer season
	Morning (before 9am)	Under control off a leash	All times Under control off a leash 
	Daytime (9am to 5pm)	Prohibited	
	Evening (after 5pm)	Under control off a leash	





- 5.2 Dogs are allowed in the areas below, subject to the following summer season rule:

- Pataua South at bridge/toilets - grass area from footbridge eastward to end of accessible grass area (Map #22)
- Whananaki North Boatramp Reserve (reserve next to boat ramp and foreshore area between boat ramps) (Map #29)
- Logan Nick Reserve (Bland Bay/Whangaruru) (Map #02)
- Parua Bay Reserve /Boatramp - grass area within bollards (Map #21)


Summer (20 December to 31 January)			Outside summer season
	Morning (before 9am)	Under control off a leash	All times Under control off a leash 
	Daytime (9am to 5pm)	Under control on a leash	
	Evening (after 5pm)	Under control off a leash	

5.3 Dogs are allowed in the areas below, subject to the following summer season rule:

- Bland Bay Beach - From a line northeast of the northernmost point of Logan Nick Reserve southeastward to Waitapu Rock (Map #02)

Summer (20 December to 31 January)			Outside summer season
	Morning (before 9am)	Under control on a leash	All times Under control on a leash 
	Daytime (9am to 5pm)	Prohibited	
	Evening (after 5pm)	Under control on a leash	

# Related Information – Maps

**Whangarei**  
*District Council*


*Dog Policy 2024*

**Barge Park – Map#01**

**KEY**

- On-leash
- Off-leash
- Prohibited



**Whangarei**  
*District Council*

*Dog Policy 2024*

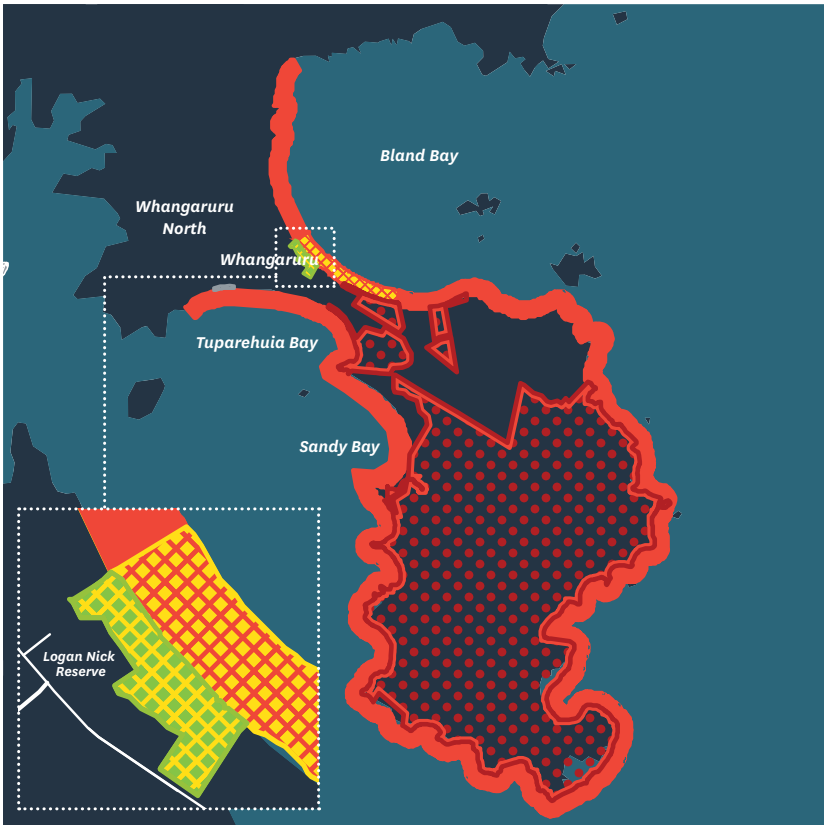
**Bland Bay/Whangaruru – Map#02**

**KEY**

- On-leash
- Prohibited
- On-leash, except prohibited 9am-5pm 20 Dec to 31 Jan
- Off-leash, except on-leash 9am-5pm 20 Dec to 31 Jan

**DOC Public Conservation Land**

- Controlled dog area - permit
- Controlled dog area - no access



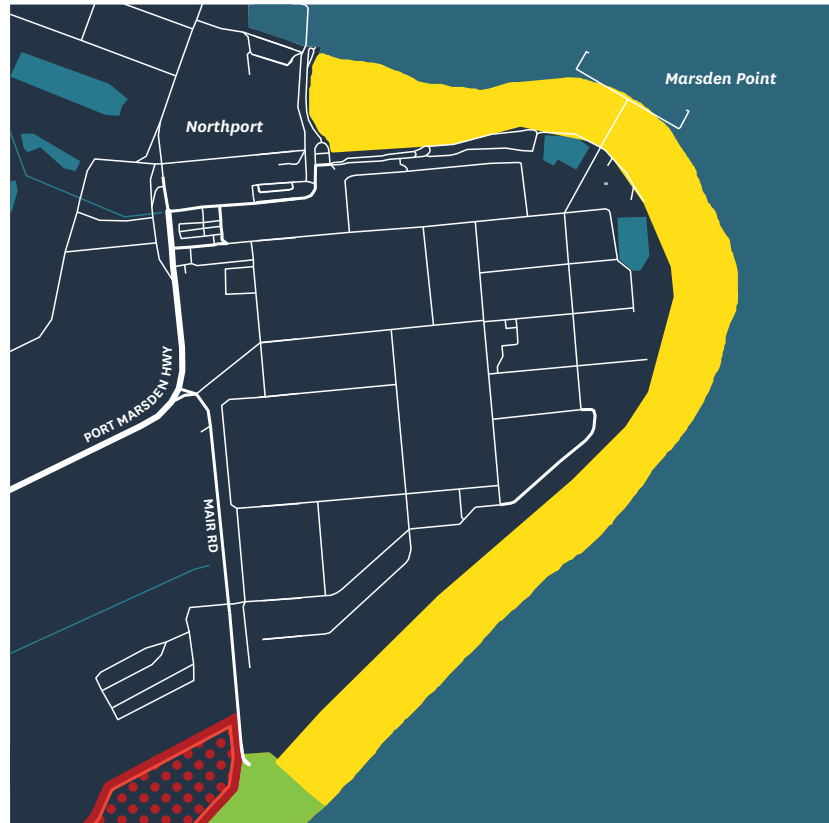
**KEY**

● On-leash

● Off-leash

**DOC Public Conservation Land**

● Controlled dog area - no access



**KEY**

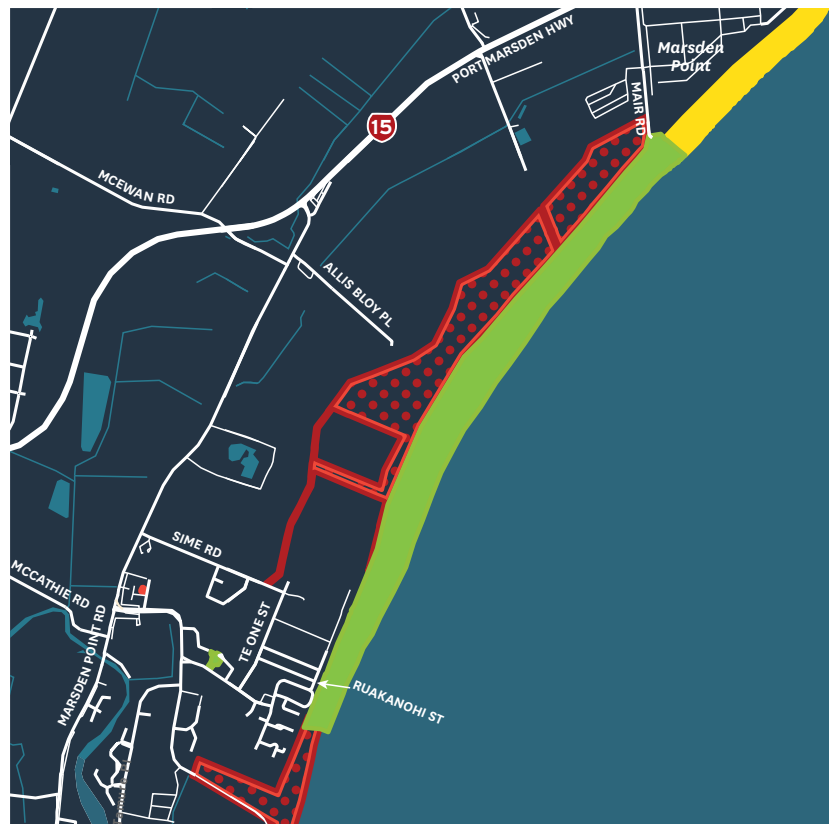
● On-leash

● Off-leash





● Off-leash, except prohibited  
9am-5pm 20 Dec to 31 Jan

**DOC Public Conservation Land**

● Controlled dog area - no access







**KEY**

-  Off-leash
-  Prohibited
-  Off-leash, except prohibited  
9am-5pm 20 Dec to 31 Jan
- DOC Public Conservation Land**
-  Controlled dog area - no access







**KEY**

-  Off-leash
-  Prohibited
-  Off-leash, except prohibited  
9am-5pm 20 Dec to 31 Jan
- DOC Public Conservation Land**
-  Controlled dog area - no access







**KEY**

-  Off-leash
-  Prohibited
-  Off-leash, except prohibited 9am-5pm 20 Dec to 31 Jan
- DOC Public Conservation Land**
-  Controlled dog area - no access



**KEY**

-  Off-leash
-  Prohibited
-  Off-leash, except prohibited 9am-5pm 20 Dec to 31 Jan
- DOC Public Conservation Land**
-  Controlled dog area - no access





**KEY**

- Off-leash
- Prohibited
- ⊘ Off-leash, except prohibited  
9am-5pm 20 Dec to 31 Jan
- DOC Public Conservation Land**
- Controlled dog area - permit
- Controlled dog area - no access



**KEY**

- On-leash
- Off-leash
- Prohibited



**KEY**

- On-leash
- Prohibited

**DOC Public Conservation Land**

- Controlled dog area - no access



**KEY**

- On-leash
- Off-leash
- Prohibited



**Marsden Bay/Blacksmiths  
Creek Walkway - Map#13**

**KEY**

- On-leash
- Off-leash
- Prohibited

**DOC Public Conservation Land**

- Controlled dog area - no access
- Controlled dog area - permit



**Matapōuri - Map#14**

**KEY**

- On-leash
- Prohibited
- Off-leash, except prohibited 9am-5pm 20 Dec to 31 Jan

**DOC Public Conservation Land**

- Controlled dog area - no access

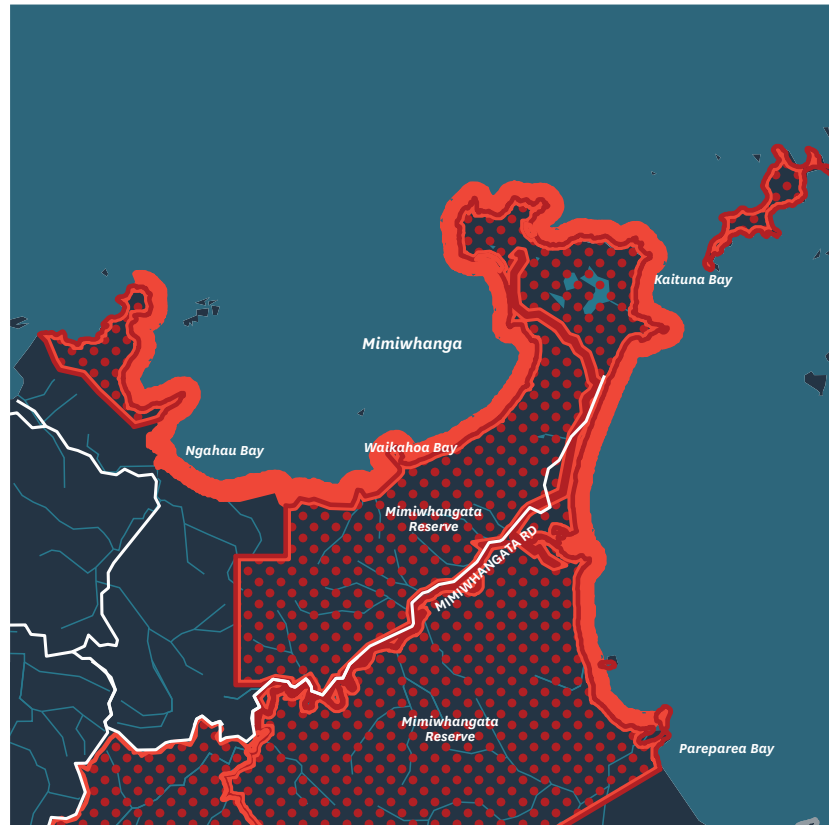


**KEY**


 Prohibited

DOC Public Conservation Land

 Controlled dog area - no access



**KEY**

 On-leash

 Prohibited

DOC Public Conservation Land

 Controlled dog area - no access



**Whangarei**  
District Council

*Dog Policy 2024*

**Ngunguru – Map#17**

**KEY**

- On-leash
- Off-leash
- Prohibited

**DOC Public Conservation Land**

- Controlled dog area - no access



**Whangarei**  
District Council

*Dog Policy 2024*

**Ngunguru to Whangaumu – Map#18**

**KEY**

- On-leash
- Off-leash
- Prohibited

**DOC Public Conservation Land**

- Controlled dog area - no access



KEY

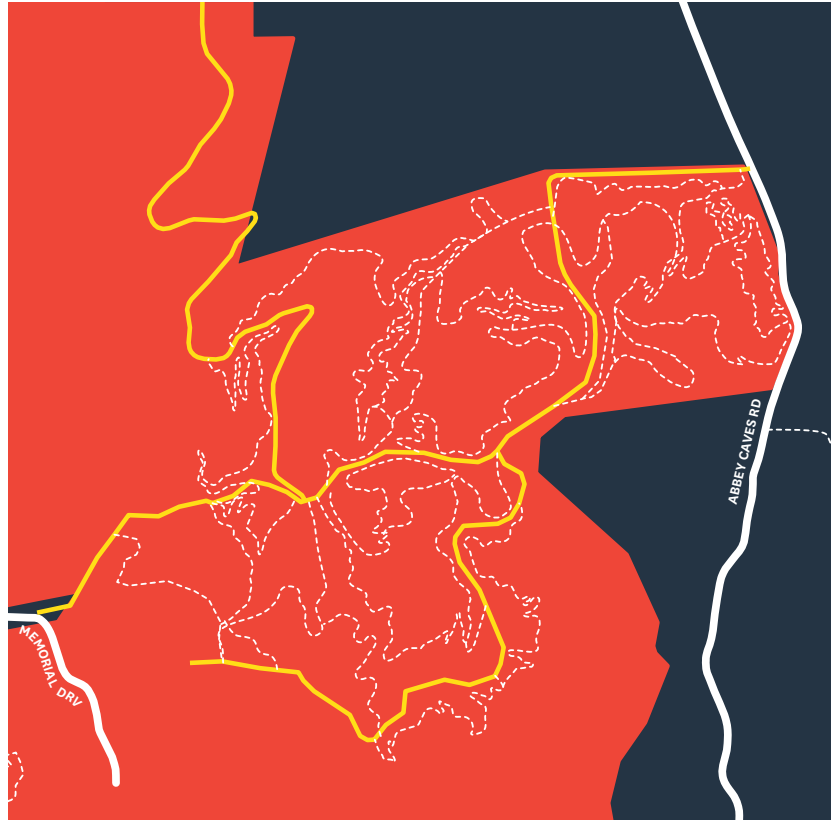
● Off-leash



KEY

● On-leash


● Prohibited

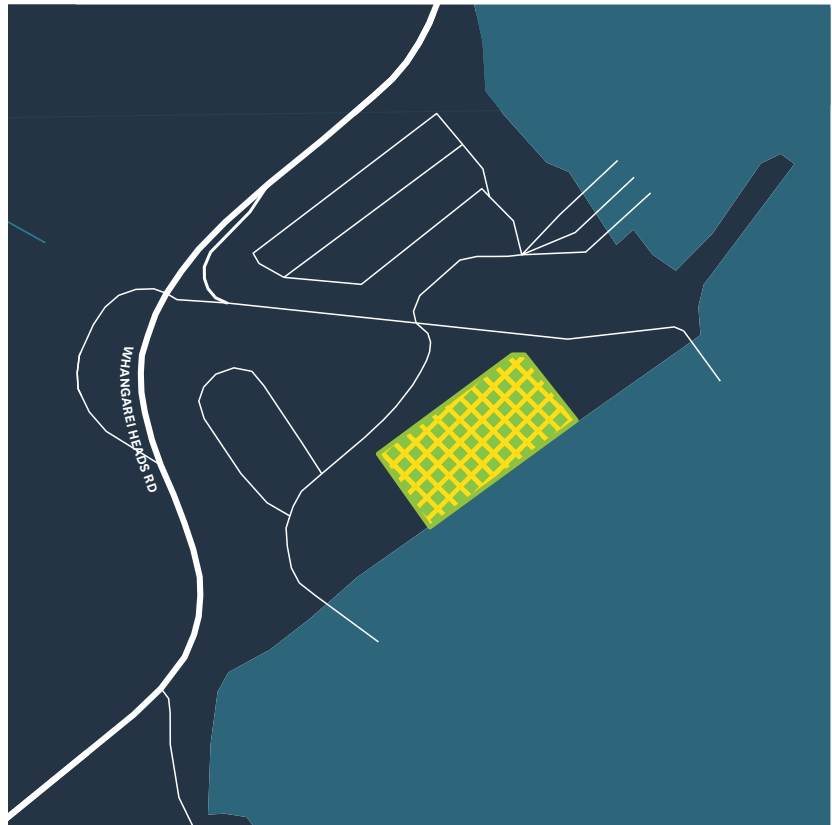




**Parua Bay Reserve  
(boat ramp) – Map#21**


**KEY**

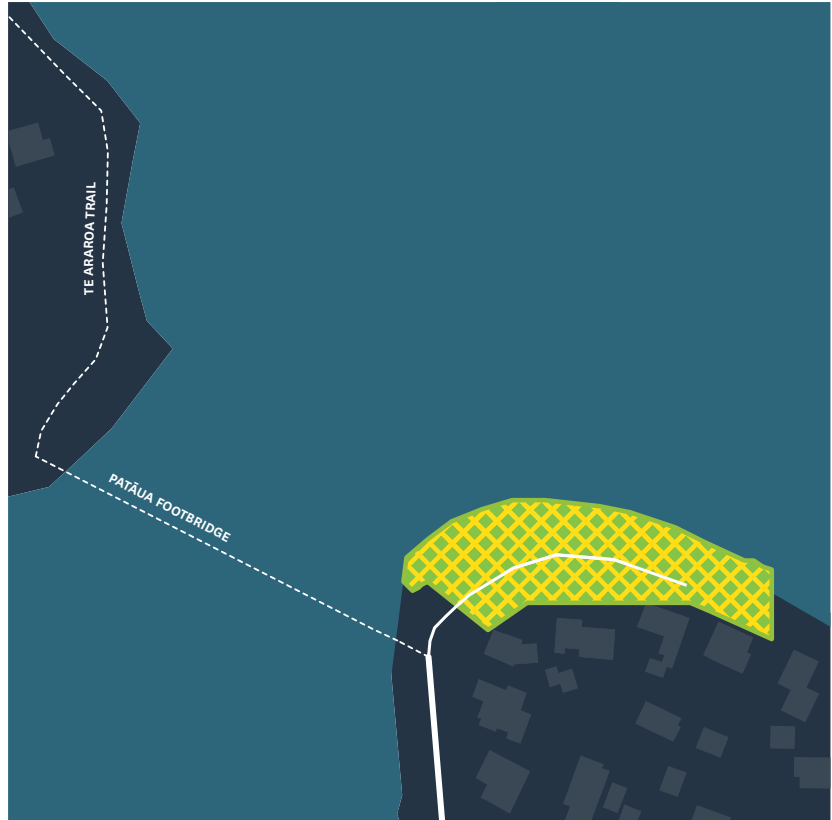
 Off-leash, except on-leash  
9am-5pm 20 Dec to 31 Jan



**Pātāua South Reserve  
(footbridge) – Map#22**

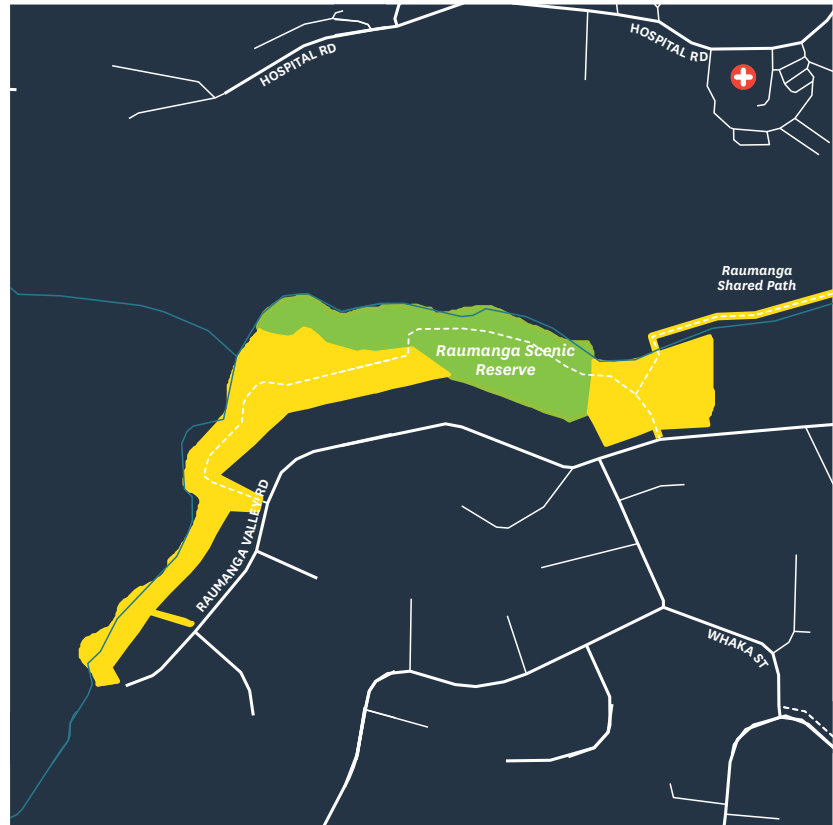
**KEY**

 Off-leash, except on-leash  
9am-5pm 20 Dec to 31 Jan



**KEY**

- On-leash
- Off-leash
- Prohibited




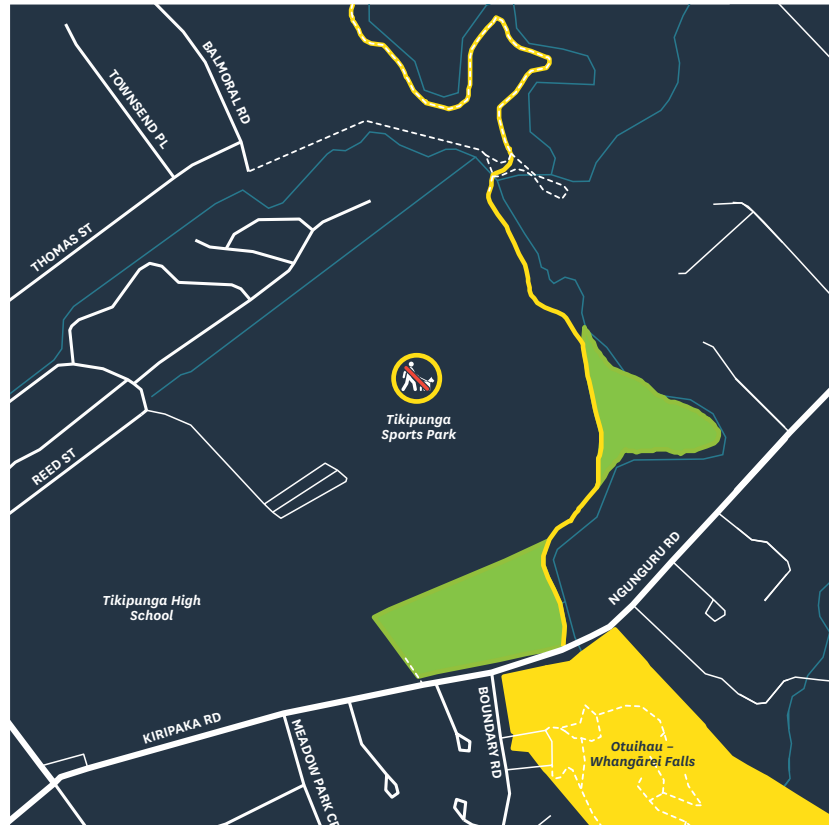
**KEY**

- On-leash
- Off-leash
- Prohibited



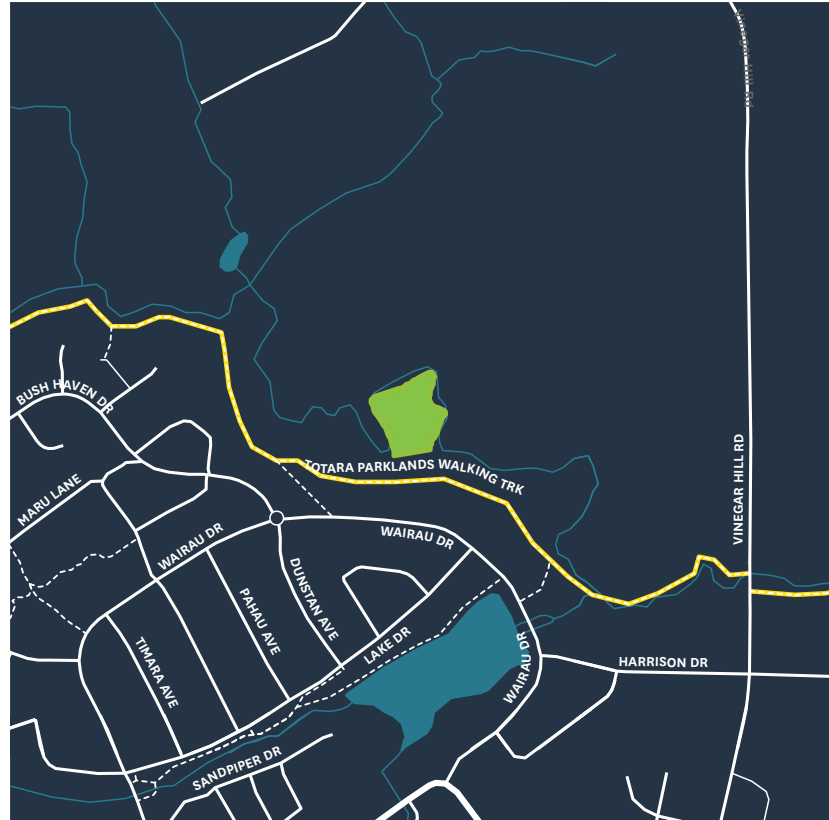
**KEY**

- On-leash
- Off-leash
-  Prohibited on marked sportsfields, otherwise on-leash



**KEY**

- On-leash
- Off-leash



**KEY**

- Off-leash



**KEY**

- On-leash
- Prohibited
- Off-leash, except prohibited  
9am-5pm 20 Dec to 31 Jan
- DOC Public Conservation Land**
- Controlled dog area - no access



**KEY**

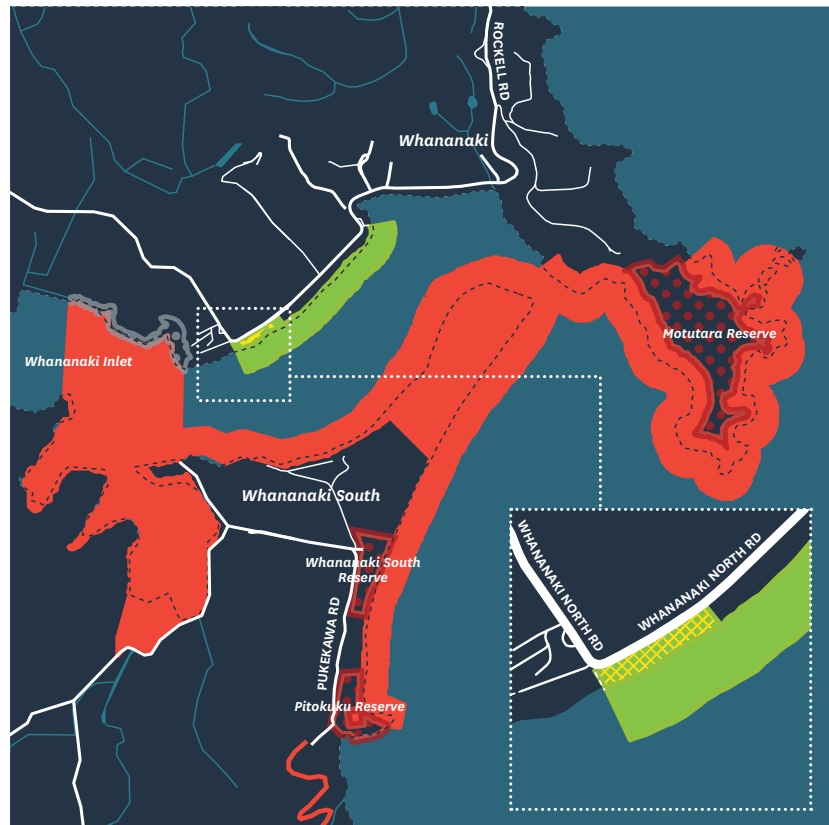
Off-leash

Prohibited

Off-leash, except on-leash  
9am-5pm 20 Dec to 31 Jan

DOC Public Conservation Land

Controlled dog area - no access



**KEY**

Prohibited

DOC Public Conservation Land

Controlled dog area - permit

Controlled dog area - no access



**KEY**

 On-leash

**DOC Public Conservation Land**

 Controlled dog area - permit



# Appendix 1

## Related Information – Controlled dog areas on land administered by the Department of Conservation

### Controlled dog areas – No access

Dogs are not allowed in the following areas

Conservation Unit Number	Name	Dog Control
Qo6o23	Aponga Settlement Scenic Reserve	CONTROLLED DOG AREA – NO ACCESS
Qo7o53	Blakes Bush Scenic Reserve	CONTROLLED DOG AREA – NO ACCESS
Qo5o55	Bland Bay Recreation Reserve	CONTROLLED DOG AREA – NO ACCESS
Qo6o39	Brattys Bush Scenic Reserve	CONTROLLED DOG AREA – NO ACCESS
Ro7o05	Bream Head Conservation Area	CONTROLLED DOG AREA – NO ACCESS
Ro7o06	Bream Head Scenic Reserve	CONTROLLED DOG AREA – NO ACCESS
Ro7o02	Bream Islands Nature Reserve	CONTROLLED DOG AREA – NO ACCESS
Ro7o01	Bream Islands Scenic Reserve	CONTROLLED DOG AREA – NO ACCESS
Qo6o65	Dip Road Scenic Reserve	CONTROLLED DOG AREA – NO ACCESS
Ro7o03	Hen & Chicken Islands Nature Reserve	CONTROLLED DOG AREA – NO ACCESS
Qo7o47	Hewlett Point Sand Islands Government Purpose Reserve	CONTROLLED DOG AREA – NO ACCESS
Qo6o43	Horahora Conservation Area	CONTROLLED DOG AREA – NO ACCESS
Qo6o41	Hugh Crawford Memorial Scenic Reserve	CONTROLLED DOG AREA – NO ACCESS
Qo6o11	Kaiikanui Forest (Pt Northland Conservation Park)	CONTROLLED DOG AREA – NO ACCESS
Qo7o12	Kauri Mountain Conservation Area	CONTROLLED DOG AREA – NO ACCESS
Qo7o04	Kings Kauri Scenic Reserve	CONTROLLED DOG AREA – NO ACCESS
Qo7o03	Kioreroa Scenic Reserve	CONTROLLED DOG AREA – NO ACCESS
Qo8o44	Langs Beach Scenic Reserve	CONTROLLED DOG AREA – NO ACCESS
Qo71o7	Limeburners Creek Marginal Strip	CONTROLLED DOG AREA – NO ACCESS
Qo7o15	Manaia Ridge Scenic Reserve	CONTROLLED DOG AREA – NO ACCESS
Po6o2o	Mangakāhia Forest (Addition No 2) Conservation Area	CONTROLLED DOG AREA – NO ACCESS
Po6o16	Mangakāhia Forest (Addition) Conservation Area	CONTROLLED DOG AREA – NO ACCESS
Po6o09	Mangakāhia Forest Conservation Area	CONTROLLED DOG AREA – NO ACCESS

Conservation Unit Number	Name	Dog Control
Qo5o68	Marginal Strip - Mimiwhangata Bay	CONTROLLED DOG AREA – NO ACCESS
Qo7o36	Marsden Bay Conservation Area	CONTROLLED DOG AREA – NO ACCESS
Qo7o48	Marsden Spit Government Purpose Wildlife Management Reserve	CONTROLLED DOG AREA – NO ACCESS
Qo6o32	Marua Valley Scenic Reserve	CONTROLLED DOG AREA – NO ACCESS
Qo6o35	Matapouri Estuary Government Purpose Wildlife Management Reserve	CONTROLLED DOG AREA – NO ACCESS
Qo6o62	Matarau Island Scenic Reserve	CONTROLLED DOG AREA – NO ACCESS
Qo7o22	Maungatapere Hill Scenic Reserve	CONTROLLED DOG AREA – NO ACCESS
Qo6o10	Mimiwhangata Scenic Reserve	CONTROLLED DOG AREA – NO ACCESS
Po6o39	Motatau Scenic Reserve Addition	CONTROLLED DOG AREA – NO ACCESS
Qo7o14	Motukiore Island Recreation Reserve	CONTROLLED DOG AREA – NO ACCESS
Qo6o15	Motutara Recreation Reserve	CONTROLLED DOG AREA – NO ACCESS
Qo6o42	Ngunguru Government Purpose Wildlife Management Reserve	CONTROLLED DOG AREA – NO ACCESS
Qo6o9o	Ngunguru River Marginal Strip	CONTROLLED DOG AREA – NO ACCESS
Qo6o52	Ngunguru River Scenic Reserve	CONTROLLED DOG AREA – NO ACCESS
Qo6o97	Ngunguru Sandspit Reserve	CONTROLLED DOG AREA – NO ACCESS
Ro7o04	Ocean Beach Recreation Reserve	CONTROLLED DOG AREA – NO ACCESS
Qo6o47	Onoke Scenic Reserve	CONTROLLED DOG AREA – NO ACCESS
Qo6o18	Opuawhanga Government Purpose Wildlife Refuge Reserve	CONTROLLED DOG AREA – NO ACCESS
Qo6o14	Otamure Recreation Reserve	CONTROLLED DOG AREA – NO ACCESS
Qo6o34	Otito Scenic Reserve	CONTROLLED DOG AREA – NO ACCESS
Qo7o06	Owhuia Scenic Reserve	CONTROLLED DOG AREA – NO ACCESS
Po6o10	Papakuri Scenic Reserve	CONTROLLED DOG AREA – NO ACCESS
Qo6o08	Paparahi Point Recreation Reserve	CONTROLLED DOG AREA – NO ACCESS
Qo6o86	Parahaki Scenic Reserve	CONTROLLED DOG AREA – NO ACCESS
Qo7o10	Pataua Island Recreation Reserve	CONTROLLED DOG AREA – NO ACCESS
Qo7o11	Pataua River Marginal Strip	CONTROLLED DOG AREA – NO ACCESS
Qo6o64	Pitokuku Scenic Reserve	CONTROLLED DOG AREA – NO ACCESS
Ro6o01	Poor Knights Islands Nature Reserve	CONTROLLED DOG AREA – NO ACCESS
	Poupouwhenua Scenic Reserve	CONTROLLED DOG AREA – NO ACCESS
Qo6o3o	Puhipuhi Conservation Area	CONTROLLED DOG AREA – NO ACCESS



Conservation Unit Number	Name	Dog Control
Qo7001	Pukenui Forest (Pt Northland Conservation Park)	CONTROLLED DOG AREA – NO ACCESS
Qo6095	Pukenui Forest Quarry Reserve	CONTROLLED DOG AREA – NO ACCESS
Qo6024	Purua Scenic Reserve	CONTROLLED DOG AREA – NO ACCESS
Qo7017	Reotahi Bay Conservation Area	CONTROLLED DOG AREA – NO ACCESS
Qo7016	Reotahi Scenic Reserve	CONTROLLED DOG AREA – NO ACCESS
Qo6022	Riponui Scenic Reserve	CONTROLLED DOG AREA – NO ACCESS
	Ruakākā Scenic Reserve	CONTROLLED DOG AREA – NO ACCESS
Qo6036	Soda Springs Scenic Reserve	CONTROLLED DOG AREA – NO ACCESS
Qo6044	Taheke Scenic Reserve	CONTROLLED DOG AREA – NO ACCESS
Qo7086	Uretiti Recreation Reserve	CONTROLLED DOG AREA – NO ACCESS
	Uretiti Scenic Reserve	CONTROLLED DOG AREA – NO ACCESS
Qo8007	Waipu Government Purpose Wildlife Refuge Reserve	CONTROLLED DOG AREA – NO ACCESS
Qo6029	Waro Limestone Scenic Reserve (Part)	CONTROLLED DOG AREA – NO ACCESS
Qo6013	Watkin Powell Scenic Reserve	CONTROLLED DOG AREA – NO ACCESS
Qo6016	Whananaki Inlet Conservation Area	CONTROLLED DOG AREA – NO ACCESS
Qo6017	Whananaki North Road Conservation Area	CONTROLLED DOG AREA – NO ACCESS
Qo6049	Whananaki South Recreation Reserve	CONTROLLED DOG AREA – NO ACCESS
Qo5053	Whangaruru Harbour Scenic Reserve	CONTROLLED DOG AREA – NO ACCESS
Qo5057	Whangaruru North Head Scenic Reserve	CONTROLLED DOG AREA – NO ACCESS
Qo7021	Whatitiri Mountain Scientific Reserve	CONTROLLED DOG AREA – NO ACCESS

### ***Controlled dog areas – Permit***

**Dog access in the following areas is controlled by permit subject to approval from the Department of Conservation**

Conservation Unit Number	Name	Dog Control
Qo6087	Taparahaia Stream Marginal Strip	CONTROLLED DOG AREA – PERMIT
Qo8080	Brynderwyn Scenic Reserve	CONTROLLED DOG AREA – PERMIT
Qo6007	Mimiha Scenic Reserve	CONTROLLED DOG AREA – PERMIT
Qo6019	Whakapara Conservation Area	CONTROLLED DOG AREA – PERMIT
Qo6025	Otakairangi Swamp Government Purpose Wildlife Management Reserve	CONTROLLED DOG AREA – PERMIT

Conservation Unit Number	Name	Dog Control
Qo6o26	Wairua River Government Purpose Wildlife Management Reserve	CONTROLLED DOG AREA – PERMIT
Qo6o28	Tanekaha Conservation Area	CONTROLLED DOG AREA – PERMIT
Qo6o37	Tutukaka Forest Conservation Area	CONTROLLED DOG AREA – PERMIT
Qo6o63	Russell Forest (Addition No2) Conservation Area	CONTROLLED DOG AREA – PERMIT
Qo6o67	Pukekaikiore Stream Marginal Strip	CONTROLLED DOG AREA – PERMIT
Qo6o68	Waiotu River Marginal Strip No 2	CONTROLLED DOG AREA – PERMIT
Qo6o69	Whakapara River Marginal Strip	CONTROLLED DOG AREA – PERMIT
Qo6o70	Wairua River Marginal Strip No 3	CONTROLLED DOG AREA – PERMIT
Qo6o71	Wairua River Marginal Strip No 4	CONTROLLED DOG AREA – PERMIT
Qo6o73	Okaria Stream Marginal Strip	CONTROLLED DOG AREA – PERMIT
Qo6o74	Mangahahuru Stream Marginal Strip	CONTROLLED DOG AREA – PERMIT
Qo6o75	Okurekureia Beach Marginal Strip	CONTROLLED DOG AREA – PERMIT
Qo6o77	Rockells Bay Marginal Strip	CONTROLLED DOG AREA – PERMIT
Qo6o78	Waitangi River Marginal Strip	CONTROLLED DOG AREA – PERMIT
Qo6o79	Tauwhara Bay Marginal Strip	CONTROLLED DOG AREA – PERMIT
Qo6o80	Whananaki Inlet Marginal Strip No 1	CONTROLLED DOG AREA – PERMIT
Qo6o81	Whananaki Inlet Marginal Strip No 2	CONTROLLED DOG AREA – PERMIT
Qo6o84	Horahora River Marginal Strip	CONTROLLED DOG AREA – PERMIT
Qo7o08	Maungatika Scenic Reserve	CONTROLLED DOG AREA – PERMIT
Qo7o09	Whanui Conservation Area	CONTROLLED DOG AREA – PERMIT
Qo7o29	Parahaka Conservation Area	CONTROLLED DOG AREA – PERMIT
Qo7o30	Manganui River Government Purpose Wildlife Management Reserve	CONTROLLED DOG AREA – PERMIT
Qo7o35	Mata Farm Settlement Scenic Reserve	CONTROLLED DOG AREA – PERMIT
Qo7o40	Ruakākā Forest Conservation Area	CONTROLLED DOG AREA – PERMIT
Qo7o41	McKenzies of Limestone Hill Park Scenic Reserve	CONTROLLED DOG AREA – PERMIT
Qo7o42	Waipu Caves Road Scenic Reserve	CONTROLLED DOG AREA – PERMIT
Qo7o43	Waipu Scenic Reserve	CONTROLLED DOG AREA – PERMIT
Qo7o45	Pohuenui Scenic Reserve	CONTROLLED DOG AREA – PERMIT
Qo7o56	Wairua River Marginal Strip No 5	CONTROLLED DOG AREA – PERMIT
Qo7o58	Waionepu River Marginal Strip No 1	CONTROLLED DOG AREA – PERMIT
Qo7o59	Waionepu River Marginal Strip No 2	CONTROLLED DOG AREA – PERMIT

Conservation Unit Number	Name	Dog Control
Qo7o6o	Waiotama River Marginal Strip	CONTROLLED DOG AREA – PERMIT
Qo7o61	Tauraroa River Marginal Strip No 1	CONTROLLED DOG AREA – PERMIT
Qo7o62	Tauraroa River Marginal Strip No 2	CONTROLLED DOG AREA – PERMIT
Qo7o63	Manganui River Marginal Strip No 3	CONTROLLED DOG AREA – PERMIT
Qo7o65	Taiharuru River Marginal Strip No 1	CONTROLLED DOG AREA – PERMIT
Qo7o66	Taiharuru River Marginal Strip No 2	CONTROLLED DOG AREA – PERMIT
Qo7o67	Taiharuru River Marginal Strip No 3	CONTROLLED DOG AREA – PERMIT
Qo7o68	Waikaraka Marginal Strip	CONTROLLED DOG AREA – PERMIT
Qo7o7o	Tamaterau Marginal Strip No 2	CONTROLLED DOG AREA – PERMIT
Qo7o71	Parua Bay Marginal Strip No 1	CONTROLLED DOG AREA – PERMIT
Qo7o72	Parua Bay Marginal Strip No 2	CONTROLLED DOG AREA – PERMIT
Qo7o73	Tokitoki Creek Marginal Strip	CONTROLLED DOG AREA – PERMIT
Qo7o74	Paneiraira Creek Marginal Strip	CONTROLLED DOG AREA – PERMIT
Qo7o76	Mangapai River Marginal Strip No 2	CONTROLLED DOG AREA – PERMIT
Qo7o77	Mata Creek Marginal Strip	CONTROLLED DOG AREA – PERMIT
Qo7o79	Marsden Bay Marginal Strip	CONTROLLED DOG AREA – PERMIT
Qo7o81	Ruakākā River Marginal Strip No 2	CONTROLLED DOG AREA – PERMIT
Qo7o84	Waiarohia Marginal Strip	CONTROLLED DOG AREA – PERMIT
Qo8o09	Waipū Gorge Forest Conservation Area	CONTROLLED DOG AREA – PERMIT
Qo8o53	Manganui River Marginal Strip No 6	CONTROLLED DOG AREA – PERMIT
Qo8o71	Waionehu Stream Marginal Strip	CONTROLLED DOG AREA – PERMIT
Qo8o72	Waipu River Marginal Strip	CONTROLLED DOG AREA – PERMIT
Qo8o73	Waihoihoi River Marginal Strip	CONTROLLED DOG AREA – PERMIT
Qo8o78	Mareretu Marginal Strip	CONTROLLED DOG AREA – PERMIT
Ro7o07	Kauri Mountain Marginal Strip	CONTROLLED DOG AREA – PERMIT
Ro7o08	Bream Head Marginal Strip	CONTROLLED DOG AREA – PERMIT
Qo5o62	Tamateatai Point Scenic Reserve	CONTROLLED DOG AREA – PERMIT
Qo5o69	Russell Forest (Addition No1) Conservation Area	CONTROLLED DOG AREA – PERMIT
Qo5o97	Marginal Strip - Tuparehuia Bay	CONTROLLED DOG AREA – PERMIT
Po6o05	Otiwhero Conservation Area	CONTROLLED DOG AREA – PERMIT
Po6o06	Mangakahia River Scenic Reserve	CONTROLLED DOG AREA – PERMIT
Po6o11	Waimatenui Quarry Conservation Area	CONTROLLED DOG AREA – PERMIT
Po6o14	Kaimaro Scenic Reserve	CONTROLLED DOG AREA – PERMIT

Conservation Unit Number	Name	Dog Control
Po6015	Opouteke Scenic Reserve	CONTROLLED DOG AREA – PERMIT
Po6021	Marlborough Forest (Addition) Conservation Area	CONTROLLED DOG AREA – PERMIT
Po6025	Marginal Strip - Aponga Stream	CONTROLLED DOG AREA – PERMIT
Po6026	Marginal Strip - Mangakahia River	CONTROLLED DOG AREA – PERMIT
Po6027	Marginal Strip - Mangakahia River	CONTROLLED DOG AREA – PERMIT
Po6028	Marginal Strip - Mangakahia River	CONTROLLED DOG AREA – PERMIT
Po6035	Marginal Strip - Opouteke Stream	CONTROLLED DOG AREA – PERMIT
Qo5049	Ngaiotonga Scenic Reserve	CONTROLLED DOG AREA – PERMIT
Qo5050	Russell Forest (Pt Northland Conservation Park)	CONTROLLED DOG AREA – PERMIT
Po7005	Kaihū Forest (Pt Northland Conservation Park)	CONTROLLED DOG AREA – PERMIT
Po7006	Pakotai Scenic Reserve	CONTROLLED DOG AREA – PERMIT
Po7009	Hōuto Forest (Pt Northland Conservation Park)	CONTROLLED DOG AREA – PERMIT
Po7010	Wairua Falls Scenic Reserve	CONTROLLED DOG AREA – PERMIT
Po7011	Paerata Government Purpose Wildlife Refuge Reserve	CONTROLLED DOG AREA – PERMIT
Po7028	Okaharau Road Scenic Reserve	CONTROLLED DOG AREA – PERMIT
Po7030	Marginal Strip - Mangakahia River	CONTROLLED DOG AREA – PERMIT
Po7048	Marginal Strip - Wairua River	CONTROLLED DOG AREA – PERMIT
Po7049	Marginal Strip - Wairua River	CONTROLLED DOG AREA – PERMIT
Po7050	Marginal Strip - Karukaru Stream	CONTROLLED DOG AREA – PERMIT
Qo6006	Waikiore Conservation Area	CONTROLLED DOG AREA – PERMIT
Qo7044	North River Scenic Reserve	CONTROLLED DOG AREA – PERMIT
Qo6083	Tutukaka Marginal Strip	CONTROLLED DOG AREA – PERMIT
Qo8004	Mareretū Forest Conservation Area	CONTROLLED DOG AREA – PERMIT
Qo6076	Owai Stream Marginal Strip	CONTROLLED DOG AREA – PERMIT
Qo7078	Ruakākā River Marginal Strip No 1	CONTROLLED DOG AREA – PERMIT
Ro8001	Bream Tail Scenic Reserve	CONTROLLED DOG AREA – PERMIT
Po6036	Marginal Strip - Opouteke Stream	CONTROLLED DOG AREA – PERMIT
Po6012	Marlborough Forest (Pt Northland Conservation Park)	CONTROLLED DOG AREA – PERMIT
Qo6072	Māngere River Marginal Strip	CONTROLLED DOG AREA – PERMIT

Conservation Unit Number	Name	Dog Control
Qo7o26	Tangihua Forest (Pt Northland Conservation Park)	CONTROLLED DOG AREA – PERMIT
Qo7o75	Mangapai River Marginal Strip No 1	CONTROLLED DOG AREA – PERMIT
Qo7o57	Waipao Stream Marginal Strip	CONTROLLED DOG AREA – PERMIT
Qo6o82	Sandy Bay Marginal Strip	CONTROLLED DOG AREA – PERMIT
Qo7o19	Otaika Valley Scenic Reserve	CONTROLLED DOG AREA – PERMIT
Qo6o91	Horahora River Marginal Strip No.1	CONTROLLED DOG AREA – PERMIT
Qo7o64	Manganui River Marginal Strip No 4	CONTROLLED DOG AREA – PERMIT
Qo7116	Waipu Caves Road Scenic Reserve Addition	CONTROLLED DOG AREA – PERMIT
Qo8o10	Waipū Gorge Forest Scenic Reserve	CONTROLLED DOG AREA – PERMIT
Qo8o45	Brynderwyn Hills Scenic Reserve	CONTROLLED DOG AREA – PERMIT
Qo8o52	Manganui River Marginal Strip No 5	CONTROLLED DOG AREA – PERMIT
Qo8o77	Maxwell Creek Marginal Strip	CONTROLLED DOG AREA – PERMIT
Ro8o02	Robert Hastie Memorial Scenic Reserve	CONTROLLED DOG AREA – PERMIT
Po6o07	Twin Bridges Conservation Area	CONTROLLED DOG AREA – PERMIT
Po6o37	Marginal Strip - Mangakahia River	CONTROLLED DOG AREA – PERMIT

### ***Controlled dog areas – Lead***

**Dogs must be on a leash and under control in the following areas**

Conservation Unit Number	Name	Dog Control
Qo6o33	Paetawai Conservation Area	CONTROLLED DOG AREA – LEAD
Qo6o38	Tutukaka Conservation Area	CONTROLLED DOG AREA – LEAD
Qo6o50	Tutukaka Recreation Reserve	CONTROLLED DOG AREA – LEAD
Qo8o06	Waipu Town Conservation Area	CONTROLLED DOG AREA – LEAD

## ***Controlled dog areas – Free***

**Dogs are allowed off a leash but must be under control in the following areas**

<b>Conservation Unit Number</b>	<b>Name</b>	<b>Dog Control</b>
Qo6o12	Rockells Bay Conservation Area	CONTROLLED DOG AREA – FREE
Qo6o31	Hikurangi Conservation Area	CONTROLLED DOG AREA – FREE
Qo6o46	Otangarei Conservation Area	CONTROLLED DOG AREA – FREE
Qo6o48	Whau Valley Conservation Area	CONTROLLED DOG AREA – FREE
Qo7o02	Waiarohia Stream Conservation Area	CONTROLLED DOG AREA – FREE
Qo7o05	Sherwood Rise Conservation Area	CONTROLLED DOG AREA – FREE
Qo7o20	Poroti Conservation Area	CONTROLLED DOG AREA – FREE
Qo7o25	Pukemokemoke Conservation Area	CONTROLLED DOG AREA – FREE
Qo7o33	Waikiekie Local Purpose Reserve	CONTROLLED DOG AREA – FREE
Qo7o46	Mountfield Road Conservation Area	CONTROLLED DOG AREA – FREE
Qo7o54	Otaika Valley Government Purpose Wildlife Management Reserve	CONTROLLED DOG AREA – FREE
Qo5103	Ōakura Fire Station Local Purpose Reserve	CONTROLLED DOG AREA – FREE
Qo7o55	Ruarangi Conservation Area	CONTROLLED DOG AREA – FREE







Private Bag 9023, Te Mai, Whangārei 0143,  
New Zealand

**Te Iwitihi** Rust Avenue, Whangārei

**Ruakākā Service Centre** Takutai Place, Ruakākā

P +64 9 430 4200 | 0800 932 463

mailroom@wdc.govt.nz | [www.wdc.govt.nz](http://www.wdc.govt.nz)

[Facebook.com/WhangareiDC](https://Facebook.com/WhangareiDC)