










Kamo Walkability Environment

Precincts

-  Primary Pedestrian Network
-  Secondary Pedestrian Network
-  Kamo Activity Precinct
-  Kamo Low Density Living Precinct
-  Kamo Medium Density Living Precinct
-  Open Space Environment
-  State Highways
-  Arterial Roads
-  Roads

DISCLAIMER:
 Refer to the District Plan Environment Maps for all Environments. This Precinct Plan only applies to the area shown as Kamo Walkability Environment on the District Plan Environment Maps. Also refer to the District Plan Resource Area Maps.

