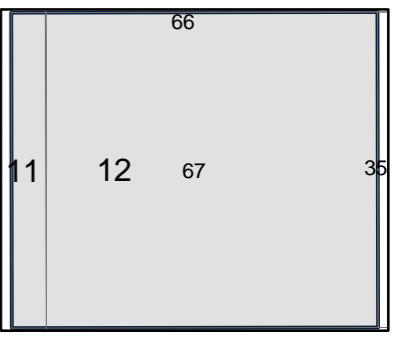
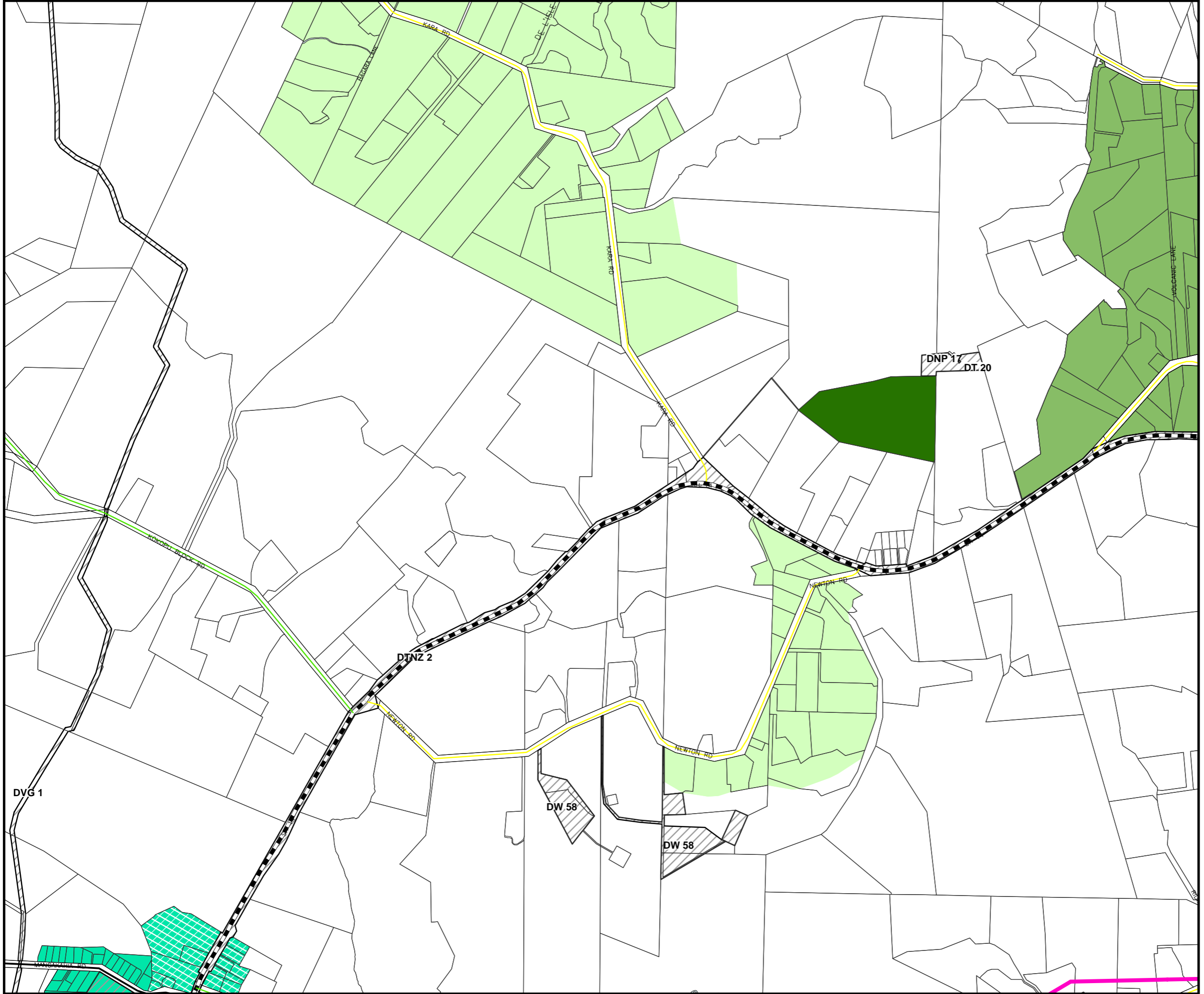


- ### Environments
- Proposed Rural (Urban Expansion)
 - Proposed Rural Living
 - Proposed Rural Countryside
 - Proposed Rural Village Centre
 - Proposed Rural Village Industry
 - Proposed Rural Village Residential
 - Proposed Strategic Rural Industry
 - Proposed Plan Change 86B
 - Business 1
 - Business 2
 - Business 3
 - Business 4
 - Town Basin
 - Port Nikau
 - Marsden Point Port
 - Airport
 - Living 1
 - Living 2
 - Living 3
 - Kamo Walkability
 - Marsden Primary Centre
 - Urban Transition UTE
 - Future Marine Village
 - Future Environment The colour indicates the particular environment
 - Open Space
 - Scheduled or Overlay Area: S# label
 - Oil Refinery Overlay
 - Designation
 - Proposed Plan Change
 - Rescue Helicopter Flight Path
 - Multi Title Site
 - Indicative Road
 - State Highway
 - Arterial Road
 - Collector Road
 - Local Road
 - Northpower Tower CEL-Cat1
 - National Grid Tower
 - Northpower Overhead Critical Line Cel-Cat1
 - National Grid Line
 - Northpower Critical Overhead Lines CEL
 - Northpower Critical Underground Lines CEL
 - Coastline

Northpower Disclaimer
 This map is for indicative and planning purposes only.
 This map is not to be used in place of a cable location service. Northpower provides this service free of charge.

The coastline indicates the mean high water spring (MHWS), which also indicates the jurisdictional boundary between the Northland Regional Council and the Whangarei District Council



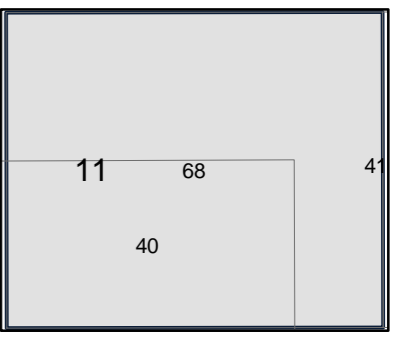


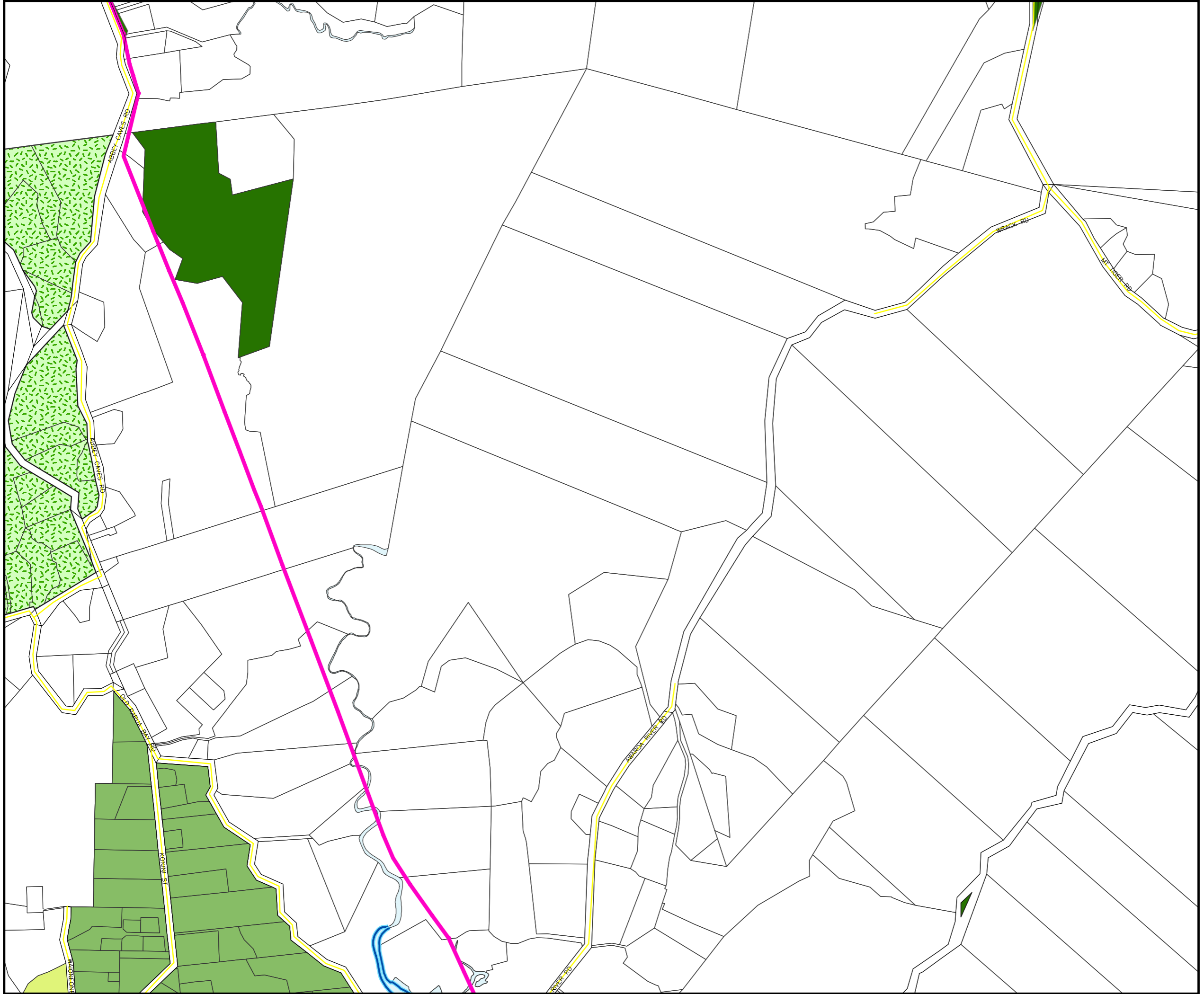
Environments

- Proposed Rural (Urban Expansion)
- Proposed Rural Living
- Proposed Rural Countryside
- Proposed Rural Village Centre
- Proposed Rural Village Industry
- Proposed Rural Village Residential
- Proposed Strategic Rural Industry
- Proposed Plan Change 86B
- Business 1
- Business 2
- Business 3
- Business 4
- Town Basin
- Port Nikau
- Marsden Point Port
- Airport
- Living 1
- Living 2
- Living 3
- Kamo Walkability
- Marsden Primary Centre
- Urban Transition UTE
- Future Marine Village
- Future Environment The colour indicates the particular environment
- Open Space
- Scheduled or Overlay Area: S# label
- Oil Refinery Overlay
- Designation
- Proposed Plan Change
- Rescue Helicopter Flight Path
- Multi Title Site
- Indicative Road
- State Highway
- Arterial Road
- Collector Road
- Local Road
- Northpower Tower CEL-Cat1
- National Grid Tower
- Northpower Overhead Critical Line Cel-Cat1
- National Grid Line
- Northpower Critical Overhead Lines CEL
- Northpower Critical Underground Lines CEL
- Coastline

Northpower Disclaimer
 This map is for indicative and planning purposes only.
 This map is not to be used in place of a cable location service. Northpower provides this service free of charge.

The coastline indicates the mean high water spring (MHS), which also indicates the jurisdictional boundary between the Northland Regional Council and the Whangarei District Council





- ### Environments
- Proposed Rural (Urban Expansion)
 - Proposed Rural Living
 - Proposed Rural Countryside
 - Proposed Rural Village Centre
 - Proposed Rural Village Industry
 - Proposed Rural Village Residential
 - Proposed Strategic Rural Industry
 - Proposed Plan Change 86B
 - Business 1
 - Business 2
 - Business 3
 - Business 4
 - Town Basin
 - Port Nikau
 - Marsden Point Port
 - Airport
 - Living 1
 - Living 2
 - Living 3
 - Kamo Walkability
 - Marsden Primary Centre
 - Urban Transition UTE
 - Future Marine Village
 - Future Environment The colour indicates the particular environment
 - Open Space
 - Scheduled or Overlay Area: S# label
 - Oil Refinery Overlay
 - Designation
 - Proposed Plan Change
 - Rescue Helicopter Flight Path
 - Multi Title Site
 - Indicative Road
 - State Highway
 - Arterial Road
 - Collector Road
 - Local Road
 - Northpower Tower CEL-Cat1
 - National Grid Tower
 - Northpower Overhead Critical Line Cel-Cat1
 - National Grid Line
 - Northpower Critical Overhead Lines CEL
 - Northpower Critical Underground Lines CEL
 - Coastline

Northpower Disclaimer
 This map is for indicative and planning purposes only. This map is not to be used in place of a cable location service. Northpower provides this service free of charge.

The coastline indicates the mean high water spring (MHWS), which also indicates the jurisdictional boundary between the Northland Regional Council and the Whangarei District Council

