

























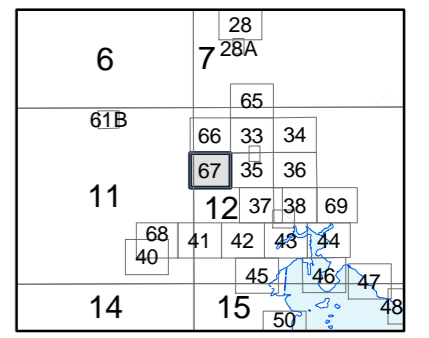


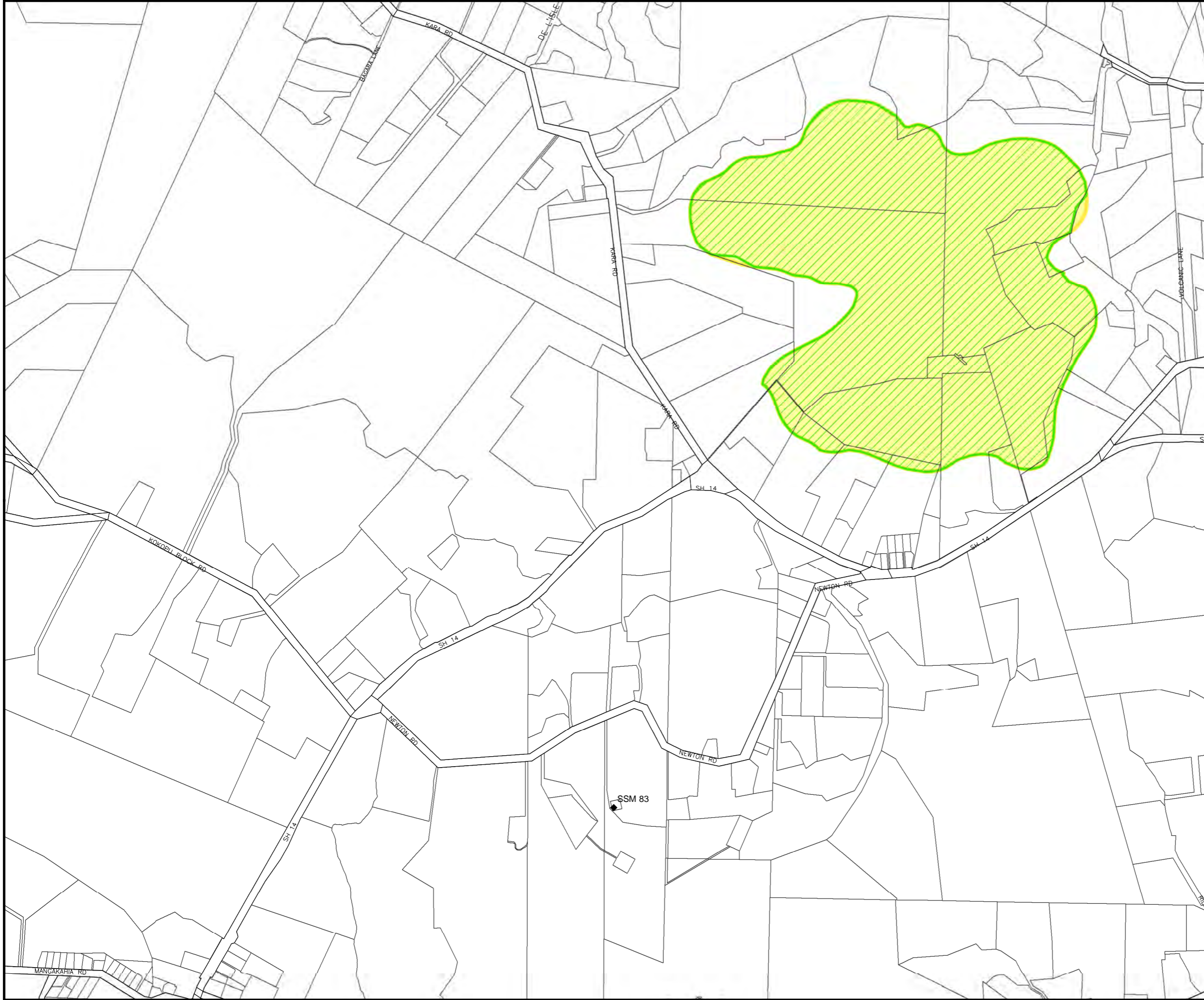
Resource Areas

-  Flood Susceptible Areas
-  Recommended QRA Quarrying Resource Area
-  Recommended QRA Mining Area
-  Recommended QRA Buffer Area
-  Recommended QRA 500m Indicative Setback
-  Mining Hazard Area 1
-  Mining Hazard Area 2
-  Mining Hazard Area 3
-  Goat Control Areas
-  Scheduled Area or Overlay Area
-  Helicopter Hovering Area
-  Runway
-  Recommended Fonterra Noise Control Boundary
-  Air Noise Boundary
-  Outer Control Boundary
-  Coastal Hazard 1
-  Coastal Hazard 2
-  Esplanade Priority Area
-  Building Line Restriction
-  Sites of Significance to Maori
-  Heritage Buildings, Sites, Objects (Built Heritage)
-  Heritage Trees
-  Recommended Outstanding Natural Feature
-  Recommended Outstanding Natural Landscape
-  Recommended Coastal Area
-  Coastline



























Northpower Disclaimer
 This map is for indicative and planning purposes only.
 This map is not to be used in place of a cable location service. Northpower provides this service free of charge.

The coastline indicates the mean high water spring (MHWS), which also indicates the jurisdictional boundary between the Northland Regional Council and the Whangarei District Council



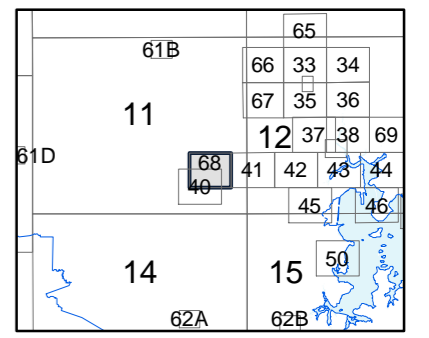


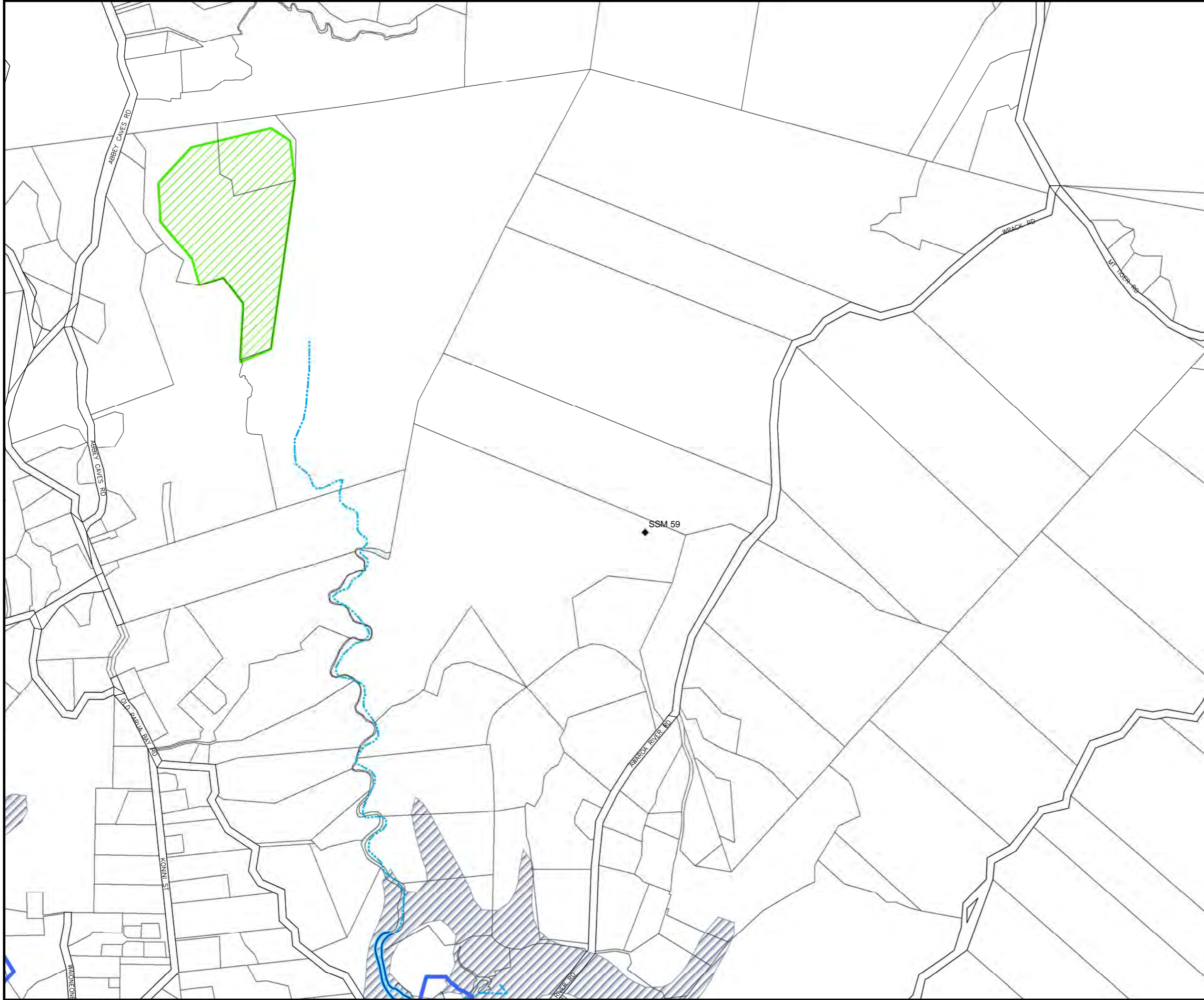
Resource Areas

-  Flood Susceptible Areas
-  Recommended QRA Quarrying Resource Area
-  Recommended QRA Mining Area
-  Recommended QRA Buffer Area
-  Recommended QRA 500m Indicative Setback
-  Mining Hazard Area 1
-  Mining Hazard Area 2
-  Mining Hazard Area 3
-  Goat Control Areas
-  Scheduled Area or Overlay Area
-  Helicopter Hovering Area
-  Runway
-  Recommended Fonterra Noise Control Boundary
-  Air Noise Boundary
-  Outer Control Boundary
-  Coastal Hazard 1
-  Coastal Hazard 2
-  Esplanade Priority Area
-  Building Line Restriction
-  Sites of Significance to Maori
-  Heritage Buildings, Sites, Objects (Built Heritage)
-  Heritage Trees
-  Recommended Outstanding Natural Feature
-  Recommended Outstanding Natural Landscape
-  Recommended Coastal Area
-  Coastline



























Northpower Disclaimer
 This map is for indicative and planning purposes only.
 This map is not to be used in place of a cable location service. Northpower provides this service free of charge.

The coastline indicates the mean high water spring (MHWS), which also indicates the jurisdictional boundary between the Northland Regional Council and the Whangarei District Council





Resource Areas

-  Flood Susceptible Areas
-  Recommended QRA Quarrying Resource Area
-  Recommended QRA Mining Area
-  Recommended QRA Buffer Area
-  Recommended QRA 500m Indicative Setback
-  Mining Hazard Area 1
-  Mining Hazard Area 2
-  Mining Hazard Area 3
-  Goat Control Areas
-  Scheduled Area or Overlay Area
-  Helicopter Hovering Area
-  Runway
-  Recommended Fonterra Noise Control Boundary
-  Air Noise Boundary
-  Outer Control Boundary
-  Coastal Hazard 1
-  Coastal Hazard 2
-  Esplanade Priority Area
-  Building Line Restriction
-  Sites of Significance to Maori
-  Heritage Buildings, Sites, Objects (Built Heritage)
-  Heritage Trees
-  Recommended Outstanding Natural Feature
-  Recommended Outstanding Natural Landscape
-  Recommended Coastal Area
-  Coastline

Northpower Disclaimer
 This map is for indicative and planning purposes only. This map is not to be used in place of a cable location service. Northpower provides this service free of charge.

The coastline indicates the mean high water spring (MHWS), which also indicates the jurisdictional boundary between the Northland Regional Council and the Whangarei District Council.

