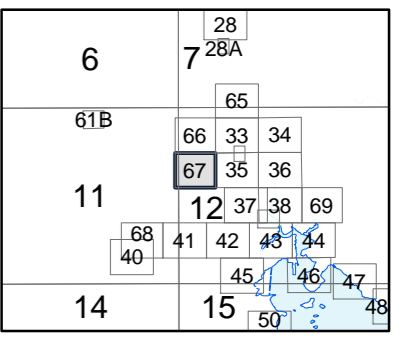
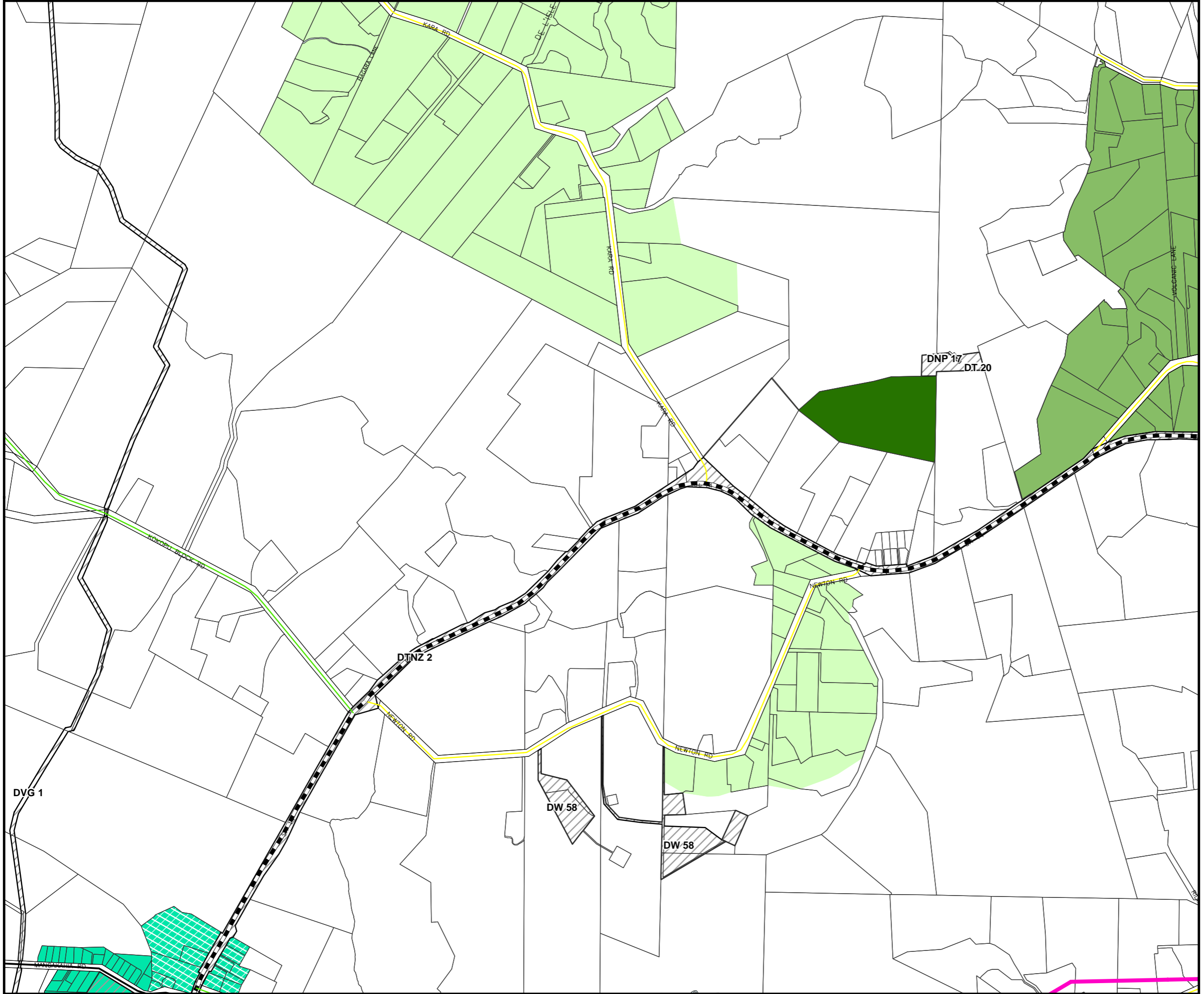


- ### Environments
- Recommended Rural (Urban Expansion)
 - Recommended Rural Living
 - Recommended Rural Production
 - Recommended Rural Village Centre
 - Recommended Rural Village Industry
 - Recommended Rural Village Residential
 - Recommended Strategic Rural Industry
 - Recommended Plan Change Living Overlay
 - Business 1
 - Business 2
 - Business 3
 - Business 4
 - Town Basin
 - Port Nikau
 - Marsden Point Port
 - Airport
 - Living 1
 - Living 2
 - Living 3
 - Kamo Walkability
 - Marsden Primary Centre
 - Urban Transition UTE
 - Future Marine Village
 - Future Environment The colour indicates the particular environment
 - Open Space
 - Scheduled or Overlay Area: S# label
 - Oil Refinery Overlay
 - Designation
 - Proposed Plan Change
 - Rescue Helicopter Flight Path
 - Multi Title Site
 - Indicative Road
 - State Highway
 - Arterial Road
 - Collector Road
 - Local Road
 - Northpower Tower CEL-Cat1
 - National Grid Tower
 - Northpower Overhead Critical Line Cel-Cat1
 - National Grid Line
 - Northpower Critical Overhead Lines CEL
 - Northpower Critical Underground Lines CEL
 - Coastline

Northpower Disclaimer
 This map is for indicative and planning purposes only.
 This map is not to be used in place of a cable location service. Northpower provides this service free of charge.

The coastline indicates the mean high water spring (MHWS), which also indicates the jurisdictional boundary between the Northland Regional Council and the Whangarei District Council



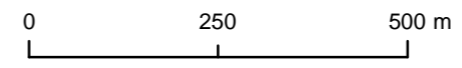
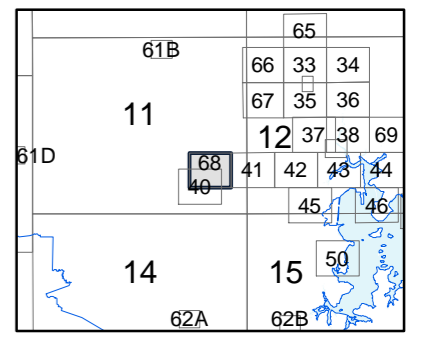


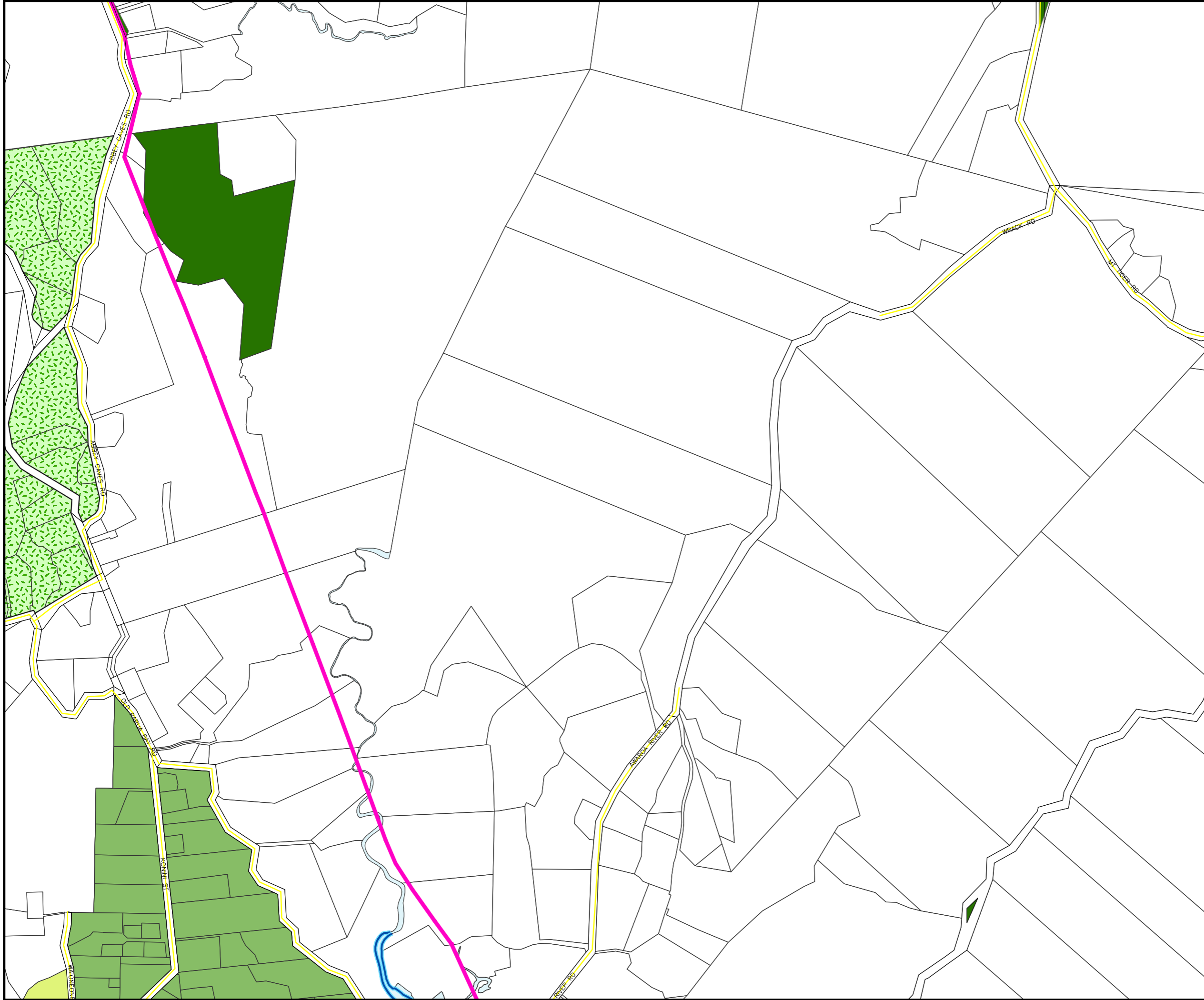
Environments

- Recommended Rural (Urban Expansion)
- Recommended Rural Living
- Recommended Rural Production
- Recommended Rural Village Centre
- Recommended Rural Village Industry
- Recommended Rural Village Residential
- Recommended Strategic Rural Industry
- Recommended Plan Change Living Overlay
- Business 1
- Business 2
- Business 3
- Business 4
- Town Basin
- Port Nikau
- Marsden Point Port
- Airport
- Living 1
- Living 2
- Living 3
- Kamo Walkability
- Marsden Primary Centre
- Urban Transition UTE
- Future Marine Village
- Future Environment The colour indicates the particular environment
- Open Space
- Scheduled or Overlay Area: S# label
- Oil Refinery Overlay
- Designation
- Proposed Plan Change
- Rescue Helicopter Flight Path
- Multi Title Site
- Indicative Road
- State Highway
- Arterial Road
- Collector Road
- Local Road
- Northpower Tower CEL-Cat1
- National Grid Tower
- Northpower Overhead Critical Line Cel-Cat1
- National Grid Line
- Northpower Critical Overhead Lines CEL
- Northpower Critical Underground Lines CEL
- Coastline

Northpower Disclaimer
This map is for indicative and planning purposes only.
This map is not to be used in place of a cable location service. Northpower provides this service free of charge.

The coastline indicates the mean high water spring (MHWS), which also indicates the jurisdictional boundary between the Northland Regional Council and the Whangarei District Council





- ### Environments
- Recommended Rural (Urban Expansion)
 - Recommended Rural Living
 - Recommended Rural Production
 - Recommended Rural Village Centre
 - Recommended Rural Village Industry
 - Recommended Rural Village Residential
 - Recommended Strategic Rural Industry
 - Recommended Plan Change Living Overlay
 - Business 1
 - Business 2
 - Business 3
 - Business 4
 - Town Basin
 - Port Nikau
 - Marsden Point Port
 - Airport
 - Living 1
 - Living 2
 - Living 3
 - Kamo Walkability
 - Marsden Primary Centre
 - Urban Transition UTE
 - Future Marine Village
 - Future Environment The colour indicates the particular environment
 - Open Space
 - Scheduled or Overlay Area: S# label
 - Oil Refinery Overlay
 - Designation
 - Proposed Plan Change
 - Rescue Helicopter Flight Path
 - Multi Title Site
 - Indicative Road
 - State Highway
 - Arterial Road
 - Collector Road
 - Local Road
 - Northpower Tower CEL-Cat1
 - National Grid Tower
 - Northpower Overhead Critical Line Cel-Cat1
 - National Grid Line
 - Northpower Critical Overhead Lines CEL
 - Northpower Critical Underground Lines CEL
 - Coastline

Northpower Disclaimer
This map is for indicative and planning purposes only. This map is not to be used in place of a cable location service. Northpower provides this service free of charge.

The coastline indicates the mean high water spring (MHWS), which also indicates the jurisdictional boundary between the Northland Regional Council and the Whangarei District Council

