

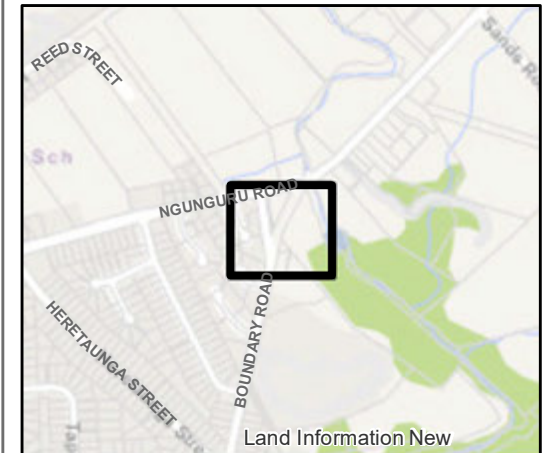




**Whangarei Falls Scenic Reserve**  
**Map ref: S2-04**

-  All camping prohibited
-  Self-contained camping in designated site or marked parking spaces only



(C) Crown Copyright Reserved.  
 Creative Commons Attribution 3.0 New Zealand.  
 The information in this map was derived from digital databases. Care was taken in the creation of this map, however, Whangarei District Council and its contactors cannot accept any responsibility for errors, omissions or positional accuracy. Not to be used for navigation.  
 Cadastral information sourced from Land Information New Zealand.